



**Norman Y. Mineta San Jose International Airport**  
**1701 Airport Boulevard, Suite B-1130**  
**San Jose, CA 95110**

**Stormwater Pollution Prevention Plan**  
For Compliance with the State Water Resources  
Control Board Water Quality Order NO. 2014-0057-DWQ  
National Pollutant Discharge Elimination System  
General Permit NO. CAS000001  
**WDID: 2 43I006572**  
Updated ( *August 12, 2020* )

Stormwater Pollution Prevention Plan  
Certification  
Mineta San Jose International Airport

I certify under penalty of law that this document and all attachments were prepared under my direction or supervision in accordance with a system designed to ensure that qualified personnel properly gathered and evaluated the information submitted. Based on my inquiry of the person or persons who managed the system, or those persons directly responsible for gathering the information, the information submitted is, to the best of my knowledge and belief, true, accurate, and complete. I am aware that there are significant penalties for submitting false information, including the possibility of fine and imprisonment for knowing violations.

Authorized Signatures:



Patrick Hansen (Duly Authorized Representative)  
Environmental Services Program Manager  
Mineta San Jose International Airport

8/12/2020

Date

## TABLE OF CONTENTS

STORMWATER POLLUTION PREVENTION PLAN CERTIFICATION	1
TABLE OF CONTENTS	2
LIST OF ATTACHMENTS AND TABS	3
REVISION DOCUMENTATION	3
1.0 INTRODUCTION	4
1.1 OBJECTIVES	4
2.0 REGULATORY BACKGROUND	4
2.1 AIRPORT INDUSTRIAL NPDES PERMIT	5
2.2 TENANT STORMWATER OPERATING AND REPORTING REQUIREMENTS	6
2.3 STORMWATER POLLUTION PREVENTION TEAM	7
3.0 FACILITY SITE DESCRIPTION	7
3.1 PHYSICAL CONDITIONS	7
3.2 AIR OPERATIONS AREA (AOA)	7
3.3 STORMWATER COLLECTION SYSTEM	8
4.0 NARRATIVE ASSESSMENT OF POTENTIAL POLLUTANT SOURCES	8
4.1 INTRODUCTION	8
4.2 OPERATIONS AND POTENTIAL POLLUTANTS AT THE AIRPORT	9
4.2.1 AIRCRAFT RE-FUELING	10
4.2.2 VEHICLE FUELING AND MAINTENANCE	12
4.2.3 AIRCRAFT MAINTENANCE AND WASHING	13
4.2.4 AIRCRAFT DE-ICING OPERATIONS	13
4.2.5 AIRCRAFT SANITARY SERVICE OPERATIONS	14
4.2.6 HAZARDOUS WASTE COLLECTION AND MANAGEMENT	15
4.2.7 OTHER INDUSTRIAL ACTIVITIES	16
4.3 303(D) LISTED WATERS/POLLUTANTS	16
5.0 SIGNIFICANT SPILLS, LEAKS AND RESPONSE	17
6.0 NON-STORMWATER DISCHARGES (NSWD)	18
7.0 BEST MANAGEMENT PRACTICES AND CONTROLS	19
7.1 INTRODUCTION	19
7.2 ACTIVITY-BASED BMPS	19
7.3 VEHICLE AND EQUIPMENT WASHING	20
7.4 PAINT SHOP	20
7.5 CHEMICAL STORAGE AND OUTSIDE MATERIAL STORAGE	21
7.6 DUST AND PARTICULATE GENERATING ACTIVITIES	23
7.7 SOIL EROSION	23
7.8 SOLID WASTE MANAGEMENT	23
7.9 SITE SPECIFIC STRUCTURAL CONTROL BMPS	25
8.0 RECORD KEEPING AND INTERNAL REPORTING	28
9.0 STORMWATER INSPECTIONS AND MONITORING PROGRAM	29
9.1 INSPECTIONS	29
9.2 MONITORING AND SAMPLING	30
10.0 ANNUAL COMPREHENSIVE FACILITY COMPLIANCE EVALUATION (ACFCE)	33
11.0 QUALITY ASSURANCE	33
12.0 EMPLOYEE TRAINING	34
ACRONYMS	35
GLOSSARY	36

## LIST OF ATTACHMENTS AND TABS

ATTACHMENT 1	AOA Site Map
ATTACHMENT 2	Facility Tenant Map
ATTACHMENT 3	Tenants with Individual SPCC Plans
ATTACHMENT 4	AOA Surface Flow Direction
ATTACHMENT 5	Safe Drain Location Map
ATTACHMENT 6	Sampling Locations (Mapbook, Maps 6 through 6.6)
ATTACHMENT 7	Industrial Activity and Structural BMPs
ATTACHMENT 8	Significant Materials Onsite
ATTACHMENT 9	Authorized Non-Stormwater Discharges
ATTACHMENT 10	Summary of Facilities, Pollutant Sources and Implemented BMPs
ATTACHMENT 11	Monthly Visual Observation Form
ATTACHMENT 12	Sampling Event Visual Observation Form
ATTACHMENT 13	Chain of Custody Record Form
TAB 1	Stormwater Industrial General Permit (IGP), Number CAS 000001
TAB 2	Airport Ramp Handbook

## REVISION DOCUMENTATION

Presented below is a listing, by date, of revisions to this Stormwater Pollution Prevention Plan.

Revision Date	Purpose of Revision
<b>October 1992</b>	Original plan development.
<b>December 1995</b>	Minor updates.
<b>January 2003</b>	Updates to meet revised permit conditions for SWRCB Order Nos. 97-03-DWQ and 99-08-DWQ.
<b>March 2015</b>	Updated to include new Airport facilities.
<b>July 2016</b>	Updates and the inclusion of the Ramp Handbook.
<b>June 2017</b>	Addition of new Signature-leased areas (ramp and hangars) on west side, sampling of Outfall M, safe drain structural BMPs.
<b>November 2018</b>	Comprehensive review and rewrite including identification of new inlet sample locations.
<b>February 2020</b>	Updates and revisions based on completion of construction of additional aircraft gates, new staff, and discharge response and cleanup procedures.
<b>August 2020</b>	Updates and revisions based on revised sampling locations, updated TMDL Section, and new industrial activity areas.



## 1.0 INTRODUCTION

Stormwater discharges associated with the Mineta San Jose International Airport (Airport) are regulated by the Stormwater Industrial General Permit (IGP), Number CAS 000001, California Regional Water Quality Board Order Number 2014-0057-DWQ (**Tab 1**), a mechanism of the National Pollutant Discharge Elimination System (NPDES) program. The Stormwater Pollution Prevention Plan (SWPPP/Plan) was developed in accordance with the operating requirements of the Permit. This Plan addresses issues of stormwater discharges associated with the industrial activities at the Airport, identifies pollutant sources, describes implemented best management practices (BMPs), and provides tenants with guidance for the reduction, control, and management of these pollutants.

### 1.1 OBJECTIVES

This document serves as the working plan for the Airport to ensure compliance with the IGP. This Plan also provides guidance and clarification to Airport tenants who have chosen to be co-permittees under the Airport IGP.

The objectives of this Plan are:

- To form an Airport – tenant relationship which will foster an ongoing and robust Plan which both tenants and the Airport can understand and utilize.
- To provide information and guidance to Airport staff and tenants to ensure compliance with existing stormwater management regulations.
- To identify and evaluate sources of pollutants associated with industrial activities that may affect the quality of stormwater discharges and authorized non-stormwater discharges from the Airport.
- To identify and implement site specific BMPs to reduce or prevent pollutants associated with industrial activities.
- To prevent violations of State Surface Water Quality Standards.
- To achieve compliance in the most environmental and economical manner.

The Airport's Planning and Development, Facilities and Engineering, and Operations Divisions have the overall responsibility for ensuring that the Plan is effectively implemented at the Airport. This will be achieved through dissemination of the Plan to all pertinent Divisions and tenants, through the Plan implementation, and through the training of appropriate Airport personnel and tenant representatives involved with industrial activities.

The Airport requests its tenants who engage in industrial activities to implement the Plan as co-permittees under the Airport's NPDES permit or apply for individual coverage. In addition, the Airport environmental staff will conduct periodic site inspections of all areas where tenant industrial operations are conducted to ensure the proper and effective implementation of the Plan. The Airport will provide technical assistance in recognizing problem areas which may potentially impact stormwater quality and ensure BMPs are properly implemented.

## 2.0 REGULATORY BACKGROUND

The NPDES IGPs are issued and regulated by the State Water Resources Control Board (SWRCB)/San Francisco Bay Regional Water Quality Control Board (SFBRWQCB). Each of the lease holding tenants producing stormwater discharges associated with industrial activities must

either apply for coverage under an individual permit or join the Airport Industrial General Permit as a co-permittee. The majority of tenants who conduct industrial activities at the Airport site have elected to be regulated as a co-permittee under the IGP. A hyperlink to the IGP is below. [http://www.waterboards.ca.gov/water\\_issues/programs/Stormwater/industrial.shtml](http://www.waterboards.ca.gov/water_issues/programs/Stormwater/industrial.shtml).

## 2.1 AIRPORT INDUSTRIAL NPDES PERMIT

The Permit requires the development of a Plan, which contains the following elements:

- Source identification,
- Practices to reduce pollutants,
- An assessment of potential pollutant sources,
- A material inventory,
- A preventive maintenance program,
- Spill prevention and response procedures,
- General stormwater management practices,
- Employee training,
- Facility inspection,
- Record keeping, and
- Elimination of non-allowable non-stormwater discharges to the stormwater collection system.

Due to the nature of industrial activities performed by multiple tenants, specific objectives of the Plan are as follows:

- Assess the Airport site for compliance with the Permit and identify existing and potential pollutant sources,
- Eliminate illicit discharges to the stormwater collection system,
- Provide measures and controls to prevent or minimize pollutant discharge,
- Monitor the BMPs for compliance, and
- Maintain an effective stormwater training program.

The majority of the Air Operations Area (AOA) is comprised of the Aircraft Movement Area, where industrial activities take place on a very limited basis (**Attachment 1**). Within the AOA the Airport has control over all industrial activities relating to operational standards and has the authority to regulate industrial sources which may impact stormwater quality.

This Plan focuses only on those areas where industrial activities occur which may impact the storm sewer system. Facilities which are located outside of the AOA fence are responsible for determining any applicable stormwater regulations. These areas and activities outside the AOA may be covered under the Municipal Regional Stormwater Permit.

The design, management and operating practices at the Airport have been formulated to minimize possible contact between pollutants and stormwater runoff. The most effective way to ensure Permit compliance is to avoid exposure of materials, to perform maintenance activities indoors (if possible) and to utilize good housekeeping practices on an ongoing basis. Materials and spills/leaks that are not exposed do not have the potential to enter stormwater runoff or adversely impact water quality. Preventing these types of stormwater contacts is one of the most important BMPs at any facility or operation.

## 2.2 TENANT STORMWATER OPERATING AND REPORTING REQUIREMENTS

The Airport appreciates efforts from the tenants who actively participate in identifying and controlling stormwater pollution sources. A variety of support services conducted by tenants have the potential to generate stormwater discharges at the Airport (**Attachment 2**). Tenants operating inside the AOA, who have stormwater discharges from activities defined as “associated with industrial activity” (e.g. vehicle maintenance shops, equipment operations, or equipment storage), are required to meet the requirements of this Plan.

Compliance with the Plan requires commitment from both the Airport and tenants and an ongoing effort to eliminate unauthorized or prohibited discharges from routine operations.

Tenants are required to comply with the following:

- Tenants included as co-permittees under the Airport’s NPDES Industrial General Permit must comply with this Plan at all times.
- If tenants decide not to be included as a co-permittee under the Permit, they must obtain a separate Permit from the SFBWQCB. Operating without NPDES Permit coverage, or not applying for an individual NPDES Permit, is prohibited and may subject a facility to civil penalties from the SFBWQCB.
- Failure to comply with any Permit condition is a violation of the Permit. These violations could be grounds for enforcement action including fines and/or termination of coverage under this Permit.
- Tenants are required to properly operate and maintain all equipment and maintenance activities to prevent exposure and/or discharges to stormwater runoff. Some Fixed Base Operators (FBOs) and refueling operations have their own Spill Prevention, Control and Countermeasure Plans (SPCC) (**Attachment 3**) and they must follow those SPCCs in addition to the requirements of this Plan.
- Tenants are required to eliminate non-stormwater discharges into storm drain systems and watercourses, unless authorized as detailed in Section 6. The placement/disposal of rubbish, refuse, or other solid wastes in any place other than collection or processing sites, or any area where this waste can be impacted by stormwater and eventually transported to surface waters is prohibited.
- Non-stormwater discharges, without prior authorization, are prohibited and subject to penalties. Allowable non-stormwater discharges are specified in Section 6.
- All tenants are required to comply with the spill response and cleanup requirements and subsequent updates in the Airport Ramp Safety and Traffic Regulations Handbook (Ramp Handbook) (**Tab 2**).

## 2.3 STORMWATER POLLUTION PREVENTION TEAM

The Airport's Stormwater Pollution Prevention Team (PPT) was organized to ensure that the SWPPP remains an effective compliance tool to minimize the potential for contamination to the environment caused by pollutants in stormwater runoff, and to modify the Plan as needed.

The following table identifies the individuals that are responsible for developing, revising, implementing, maintaining, and modifying the Plan. The PPT will also review and incorporate appropriate portions of other plans where there is an over-lap in the regulatory requirements.

Title	Name and Contact Information	Responsibilities
Environmental Services Program Manager	Patrick Hansen (408) 392-3626	Facility Contact, Stormwater Compliance Program Manager, Coordination of SWPPP Implementation & Updates, Stormwater Sampling, Submittal of Annual Reports, Duly Authorized Representative.
Environmental Services Specialist	Maria Begiebing (408) 392-3657	Conduct required routine stormwater inspections, Support Program Manager in coordination of SWPPP Implementation & Updates, Stormwater Sampling, Employee Training & Updates, Monitoring and Record Keeping.
Airside Operations Manager	Curt Eikerman (408) 392-3509	AOA operational compliance issues and stormwater compliance.
Senior Property Manager	Scott Riddle (408) 392-3681	Airline Tenant Interface and Monitoring Process Changes, Good Housekeeping.

## 3.0 FACILITY SITE DESCRIPTION

### 3.1. PHYSICAL CONDITIONS

The Airport is located on an approximately 1,050 acre site bounded to the north by Highway 101, to the south by Highway 880, to the east by the Guadalupe River, and to the west by Coleman Avenue. The topography of the site is essentially flat with surface water drainage flows to the north and east (**Attachment 4**). The Guadalupe River is the receiving water for stormwater discharge from the AOA. The Airport experiences a Mediterranean climate with an average annual precipitation of about 14 inches.

### 3.2. AIR OPERATIONS AREA (AOA)

This Plan is written to identify all potential sources of stormwater pollution and industrial activities performed at the Airport and within the AOA. The AOA is defined as the area inside the Airport security boundary in which aircraft movements take place, either under their own power or while in tow (i.e. aircraft gate positions, ramp areas, runways, taxiways, and areas in which both ground vehicles and aircraft frequently operate). The majority of stormwater associated with industrial activity originates in the non-Aircraft Movement Area portion of the

AOA. Although located within the AOA, the Aircraft Movement Area is not the focus of this Plan primarily because industrial activities do not take place there, and access by non-aircraft vehicles and equipment is very limited due to safety and Federal Aviation Administration (FAA) restrictions.

### 3.3. STORMWATER COLLECTION SYSTEM

The stormwater collection system has historically delineated sixteen (16) outfalls which drain both the AOA and Landside stormwater flows. Further research has documented that some outfalls have been abandoned and stormwater flows have been altered during a major renovation at the site. Historically, five representative outfalls were selected for stormwater sample collection: B, C, K2, L and M. However, as a result of the research, review and comprehensive rewrite of the SWPPP in 2018, and after conferring with the consultants and Group Leaders of the Airport California Monitoring Group (ACMG), the updated monitoring program provides a more accurate representation of the Airport's industrial stormwater drainage system. The following issues with collecting samples at the outfalls have been identified during this review.

Outfalls B and M receive significant flows from off-site industrial areas to the southwest of the Airport's boundary and do not exclusively reflect the Airport's specific industrial activities. The stormwater from the L and M lines combine at an interceptor before separating again, resulting in a potential mix of onsite and offsite stormwater at outfall L. Outfalls C and K2 present significant safety concerns related to sample collection, which have been documented. The new comprehensive sampling plan eliminates these safety concerns

Going forward, stormwater samples associated with the Airport's industrial activities will be collected at locations on Airport property before discharging into the Guadalupe River. The six sample locations are located in the Airport's major industrial areas and are representative of runoff from material storage, vehicle and aircraft maintenance, vehicle and aircraft fueling and other activities identified in Section 4. The representative sample locations related to these industrial activities are specifically detailed in Section 9.2 and illustrated in **Attachment 6**.

## 4.0 NARRATIVE ASSESSMENT OF POTENTIAL POLLUTANT SOURCES

### 4.1. INTRODUCTION

The Industrial General Permit requires a pollutant source assessment to identify industrial materials used and industrial activities performed with the potential to contribute pollutants to stormwater discharges. Significant materials with the potential to be discharged into the stormwater collection system, including their onsite quantities, are listed in **Attachment 8**. **Attachment 10** details the pollutants of concern and their sources, in addition to the structural and non-structural BMPs implemented. Based on a review of the current activities conducted at the Airport and communication with the tenants, pollutants with the highest potential to be present in the stormwater runoff at the site are oils/greases and petroleum hydrocarbons. Other pollutants that may also be present to a much lesser degree include, halogenated and non-halogenated solvents, acid and alkaline wastes, and sanitary wastewater.



As described in the Industrial General Permit, this assessment includes review of the following:

- The approximate quantity, physical characteristics, and locations of each industrial material handled, produced, stored, recycled, or disposed.
- The areas of the facility with likely sources of pollutants in industrial stormwater discharges and authorized non-stormwater discharges (NSWDs).
- The pollutants, sources, and implemented BMPs.
- The degree to which the pollutants associated with those materials may be exposed to, and mobilized by contact with stormwater.
- The direct and indirect pathways by which pollutants may be exposed to stormwater or authorized NSWDs.
- All sampling, visual observation, and inspection records.
- The effectiveness of existing BMPs to reduce or prevent pollutants in industrial stormwater discharges and authorized NSWDs.
- The estimated effectiveness of implementing, to the extent feasible, BMPs to reduce or prevent pollutants in industrial stormwater discharges and authorized NSWDs.
- The identification of the industrial pollutants related to the receiving waters with 303(d) listed impairments (identified in Appendix 3 of the General Permit) or Total Maximum Daily Loads (TMDLs) that may be causing or contributing to an exceedance of a water quality standard in the receiving waters.

Based on this source assessment, the Airport has considered which storm lines/drains and drainage areas should be monitored, whether advanced BMPs are needed, and whether additional parameters should be added to the monitoring plan.

#### **4.2 OPERATIONS AND POTENTIAL POLLUTANTS AT THE AIRPORT**

This section contains a narrative of existing tenant facilities and industrial activities, potential pollutants and BMPs present at the Airport. Most of the industrial activities occur at discrete locations while others may occur over large areas or in many different locations throughout the Airport.

##### **THE INDUSTRIAL ACTIVITIES AT THE AIRPORT CONSIST OF:**

- Aircraft Re-Fueling and Maintenance
- Vehicle Fueling and Maintenance
- Aircraft and Vehicle washing
- Aircraft De-Icing activities
- Aircraft Sanitary Service
- Material and Equipment Storage
- Waste Disposal Areas
- Painting Activities

#### 4.2.1 AIRCRAFT RE-FUELING

Aircraft fueling at the Airport takes place primarily at Commercial Gates, Cargo Handling Areas and at the Fixed Base Operators (FBOs) and General Aviation (GA) areas. On the east side of the Airport where commercial/cargo aircraft operate, aviation fuel (Jet A fuel) is conveyed to the covered Swissport fuel reload/dispensing area via a dedicated pipeline from an offsite fuel tank farm. Mobile fuel tanker trucks then drive to individual aircraft positioned at each gate and re-fuel the aircraft through a flexible pipe connection.

SWISSPORT RE-FUELING RACK



AIRCRAFT MOBILE RE-FUELING ON RAMP



At the FBO and GA areas on the west side of the Airport, three main fueling operations take place. The tenants AvBase, Atlantic Aviation and Signature Flight Support store their Jet A fuel in their own above ground fuel tanks, which are re-loaded via incoming tanker trucks. Mobile fueling trucks then transfer fuel from the above ground tanks to the FBO aircraft. Retired fueling trucks that remain onsite will be drained of their fluids and labelled with an “empty” sign.

AVBASE ABOVE GROUND FUEL STORAGE TANK



ATLANTIC AVIATION ABOVE GROUND STORAGE TANK FUELING RACK



#### SIGNATURE FLIGHT SUPPORT ABOVE GROUND STORAGE TANK FUELING RACK



#### **4.2.2 VEHICLE FUELING AND MAINTENANCE**

Airport vehicles and some tenant vehicles are fueled at the covered fueling bay located at 1395 Airport Boulevard, which is operated by the City of San Jose Public Works Department-Fleet Services Division's onsite mechanics (Fleet Services). The remaining ground support vehicles are fueled with diesel or unleaded gasoline by Swissport's tanker trucks on the ramp. Swissport ground support vehicle fueling trucks are equipped with spill cleanup supplies. The fuel dispensing area at Fleet Services is located to the north of the vehicle maintenance bay (Bay 2) and has two (2) 10,000-gallon Underground Storage Tanks (USTs); one (1) for renewable diesel and one (1) for unleaded gasoline. Vehicle maintenance is performed inside both of the maintenance shops (Bays 1 and 2) and at tenant leaseholds to eliminate exposure to storm water and eliminate discharges to the stormwater collection system. Drip pans are utilized to contain drips/leaks while the vehicles are being serviced. Spill cleanup supplies, including containers for clean and used absorbent, brooms and shovels, are kept undercover at the fueling bay in case of a small fuel spill at the dispensers.

#### FLEET SERVICES GROUND VEHICLE FUELING BAY





Vehicle washing activities, for both City of San Jose fleet vehicles and tenant-owned/operated ground support vehicles, are described in section 7.3.

#### **4.2.3 AIRCRAFT MAINTENANCE AND WASHING**

Commercial airlines' aircraft are washed offsite for compliance with the Stormwater Industrial General Permit. Private and General Aviation aircraft located on the Airport's west side are hand washed at the Airport and washwater is collected in oil-water separators and discharged to the sanitary sewer system. This washwater does not comeingle with stormwater in the stormwater drainage system. Oil-water separators at the Airport are detailed in sections 7.3 and 7.9.

##### **ATLANTIC AVIATION OIL-WATER SEPARATOR**



#### **4.2.4 AIRCRAFT DE-ICING OPERATIONS**

De-icing is performed on a limited basis due to the mild climate of the region. January temperatures average 50°F. In addition, FBO aircraft on the west side of the Airport and cargo aircraft in the north-east section do not engage in de-icing activities and will not dispatch aircraft under those conditions; therefore they do not store de-icing fluid onsite. The de-icing fluid at the commercial terminals, located on the east side, is stored in tenant owned and operated mobile storage trailers at various ramp locations when not in use. BMPs for de-icing activities consist of minimizing the amount of de-icing product sprayed on wings, the timely vacuum sweeping of the affected ramp areas (utilizing the ramp scrubber), and protecting the closest drain to the de-icing activity.



DE-ICING MACHINE



RAMP SCRUBBER



#### **4.2.5 AIRCRAFT SANITARY SERVICE OPERATIONS**

Ground support vehicles are utilized to collect, transport and manage sanitary waste from aircraft. Lavatory waste vehicles are stationed at various ramp locations on the east commercial/cargo side of the Airport. When an aircraft arrives at the gate, the lavatory vehicle mobilizes and removes the lavatory waste from the aircraft via a flexible transfer hose. When nearing capacity, the vehicle drives to the lavatory waste disposal bay behind Fire Station #20 and empties the contents of the tank into the sanitary sewer. This waste, along with all sanitary

waste from restrooms at the Airport, is conveyed via the existing sanitary collection system to the City of San Jose Wastewater Treatment Plant (WWTP) for treatment.

Stormwater rules and regulations prohibit flushing or washing any lavatory waste spills into the storm drainage system. Individuals responsible for creating the lavatory waste spill are also responsible for the control, containment, and cleanup per established procedures. Training for this procedure is included in employee SIDA badge training and in the Airport's Ramp Safety and Traffic Regulations Handbook (Ramp Handbook) (**Tab 2**).

#### LAVATORY WASTE COLLECTION EQUIPMENT



#### 4.2.6 HAZARDOUS WASTE COLLECTION AND MANAGEMENT

Hazardous waste may be generated by specific operational and maintenance activities at the Airport. Hazardous waste generated by Airport operations (excluding tenant waste) is secured, collected and managed at the Main Hazardous Waste Collection site located at 1311-C Airport Boulevard. All hazardous waste, including that temporarily held at smaller hazardous waste accumulation sites at GA West (1128 Coleman Ave) and at the Fleet Maintenance Bays (1395 Airport Boulevard), is stored under cover and in secondary containment and has no contact with the stormwater conveyance system. Hazardous waste is removed for proper disposal by an EPA registered licensed hauler in accordance with existing regulations. Some Airport tenants also generate hazardous waste from their operations. Through leasehold agreements, the Airport requires that tenants are responsible for properly managing and disposing of their hazardous waste following the appropriate regulations.



## 1311-C AIRPORT BOULEVARD - AIRPORT HAZARDOUS WASTE COLLECTION AREA



### 4.2.7 OTHER INDUSTRIAL ACTIVITIES

Other operations, including vehicle washing, paint shop operations, chemicals storage, solid waste management, and dust/particulate-generating activities are discussed in Section 7, as they relate to specific BMPs implemented at the Airport.

## 4.3 303(D) LISTED WATERS/POLLUTANTS

### 4.3.1 303(d) Impairments

San Jose International Airport coordinated with Group Leaders regarding 303(d) monitoring parameters to identify any direct links between the airport's industrial activities and 303(d) listed impairments as required by IGP Section X.G.2.a.ix. (as well as the Permit's Fact Sheet, and subsequent guidance provided by the SWRCB).

A complete list of the 303(d) listed impairments for waters within the HUC-10 for the airport is included in SMARTS and was used when performing this analysis. Based on the airport's analysis of industrial activities, related pollutants of concern, and the Permit's requirements regarding 303(d) listed waters (and related guidance from the SWRCB), this airport will monitor for the parameters set forth in Section XI.B.6., and any additional 303(d) listed pollutants in the following table:

Pollutants
N/A. Based on pollutant assessment and lack of potential pollutant exposure no additional 303(d) pollutants were added to the monitoring requirements for the airport.

Note: the complete list of pollutants monitored for are listed in the airport's Chain of Custody form found in Attachment 13 to the Airport SWPPP plan.

### 4.3.2 2018 IGP AMENDMENT AND TMDL REVIEW

Attachment E of the IGP, as amended by Order 2015-0122-DWQ and Board Adopted amendments on November 6, 2018 (effective July 1, 2020), identifies possible additional TMDL requirements associated with industrial stormwater discharges.

The amendment requires the airport to evaluate its receiving water/watershed to identify if the IGP Amendment incorporates TMDL-specific requirements overlap with pollutants from the airport's industrial activities. In sum, the airport must be located within an applicable TMDL watershed and its industrial activities must generate pollutants listed in the applicable TMDL causing related watershed impairments. The following table identifies whether the airport is within a TMDL watershed (or discharges to a TMDL waterbody identified in Attachment E) and whether the airport is a source of pollutants regulated by the TMDL.

Impaired Waterbody / Watershed	Associated TMDL	TMDL-Based Parameters	TNAL/ NEL	Compliance Due Date (if applicable)	Overlap of Airport Industrial Pollutants and TMDL Parameters
None	None	None	None	N/A	None

Pursuant to new Attachment E of the IGP, the airport is not required to add or modify its Monitoring Implementation Plan (see Section 9.0 of the SWPPP) related to any TMDL amendments.

## 5.0 SIGNIFICANT SPILLS, LEAKS AND RESPONSE

When spills occur, the responsible tenant reports the incident to the Airport Operations Center (AOC) who generates a Spill Report, which is electronically distributed to a Spill Report Group consisting of the Operations Airside Manager, Environmental Section staff, the Airport's Safety Officer, and Fire Station 20. Spill Report logs are maintained at the Airport per established stormwater rules and regulations. The Spill Report documents the causes of the spill, the type of material spilled, the approximate quantity spilled, any impacts to the storm sewer system, the cleanup methodology, and any subsequent corrective actions. Airport Environmental Section staff review each Spill Report, maintain an electronic log of spills summarizing key information, and communicate with appropriate parties to improve practices and/or training regarding spill prevention and cleanup.

Incidents that involve aircraft are the responsibility of the aircraft owner/operator to ensure the safe, expedient removal of the spilled material, and to repair any physical damage as a result of the incident. Under no circumstances are spilled materials to be flushed or washed away or be allowed to enter the Airport's stormwater collection system. Spill cleanup guidelines, methods and reporting standards are documented in the Airport Safety and Ramp Regulations Handbook along with other operational standards (**Tab 2**).

## 6.0 NON-STORMWATER DISCHARGES (NSWD)

The Industrial Permit requires that the Plan discuss the elimination of non-permitted Non-Stormwater discharges (NSWDs). Non-stormwater discharges include discharges to the stormwater conveyance system that do not originate from precipitation. Examples of authorized NSWDs are listed in Section IV of the IGP. Site activities at the Airport which are deemed authorized NSWDs are included in **Attachment 9**.

To assess the extent of NSWDs at tenant facilities, the following initial program steps are followed:

- Tenants are requested to examine their leaseholds for the occurrence of NSWDs.
- Tenants are requested to perform visual observations of their site during wet weather and during dry weather conditions. These observations are to identify any runoff from their leasehold or activities (both inside and outside) and from surrounding facilities during dry weather. Any non-permitted NSWD from their facility activities or leasehold is to be reported to the Airport Manager-on Duty-(MOD) or the Airport environmental staff immediately.
- Available stormwater collection system plans are reviewed periodically for any updates or revisions which may impact stormwater movement and conveyance.
- Any noticeable discharges are investigated to determine the source of the discharge and the responsible discharger, to provide follow-up technical assistance, and to identify actions to discontinue an activity or practice causing the NSWD.



## 7.0 BEST MANAGEMENT PRACTICES AND CONTROLS

### 7.1 INTRODUCTION

The IGP requires the development and implementation of BMPs to address pollutants originating from industrial sources. Specific BMPs have been selected based upon a full site assessment.

Stormwater management is best accomplished and maintained by reducing exposure of potential contaminants to precipitation. In the context of stormwater pollution prevention, non-structural and structural BMPs include any process, procedures, schedule of activities, prohibitions on practices, and other management practices that prevent or reduce the discharge of pollutants in stormwater runoff.

The majority of stormwater controls used at the Airport consist of non-structural controls to prevent pollutants associated with industrial activities from potentially coming in contact with stormwater. The critical areas where good housekeeping is a priority include aircraft and vehicle fueling, material storage, aircraft washing areas, ramp areas, and the maintenance areas.

### 7.2 ACTIVITY-BASED BMPs

The Airport implements activity-based BMPs to prevent, or greatly reduce, contact of pollutants with stormwater runoff. These BMPs are defined as a schedule of activities, prohibition of practices, maintenance procedures, employee training, good housekeeping, and other managerial practices.

Activity-based BMPs implemented at the Airport include the following:

#### **Non-Structural BMPs**

- Good Housekeeping
- Dispose of fluids and wastes properly
- Proper storage of wastes
- Preventative Maintenance
- Spill Prevention and Cleanup
- Material Handling and Storage
- Employee Oversight and Training
- Waste Handling/Recycling
- Recordkeeping and Internal Reporting
- Inspections
- Hand washing of Aircraft

#### **Structural BMPs**

- Safe Drains
- Oil/water separators and clarifiers
- Overhead Coverage
- Retention Ponds
- Control Devices/Conveyances
- Secondary Containment Structures
- Treatment Systems
- Erosion Control and Site Stabilization

### 7.3 VEHICLE AND EQUIPMENT WASHING

The potential pollutants associated with vehicle washing are detergents, total suspended solids, oil, grease, fuel, and metals. Airport Standard Operating Procedures (SOPs) require all ground vehicles operating within the AOA to be washed at one of two wash racks - the Fleet Maintenance Wash Rack or the Ground Support Wash Rack. Both sites collect and separate wastewater from oils/grease and discharge to the sanitary sewer system. This washwater does not comeingle with stormwater in the stormwater drainage system.

- The first wash rack is located at 1395 Airport Boulevard - Fleet Maintenance Building. The only vehicles allowed to utilize this rack are Airport Department vehicles. Wash water travels through a clarifier before being discharged to the sanitary sewer system.
- The second wash rack is located at 1207 Airport Boulevard - Ground Support Wash Rack. Tenant vehicles are washed at this rack. This rack utilizes an oil-water separator before wash water is discharged to the sanitary sewer system.

FLEET MAINTENANCE WASH RACK



GROUND SUPPORT WASH RACK



### 7.4 PAINT SHOP

Material handling and storage areas for paint and paint related materials (PRMs) are located at the Airport Paint Shop, 1395-C Airport Boulevard. Storage lockers designed for the storage of PRM are utilized both indoors and outdoors at the site. Paint waste is transported to the main hazardous waste accumulation area for proper disposal as needed. Wastewater generated during paint washing activities is collected through an existing water clarifier structure, located adjacent to the Paint Shop, with wastewater discharge to the sanitary sewer. Traffic paint is also stored inside Hangar 1311.

PAINT SHOP STORAGE



PAINT SHOP CLARIFIERS



## 7.5 CHEMICAL STORAGE AND OUTSIDE MATERIAL STORAGE

Outdoor chemical and material storage are potential sources of pollutants when not properly handled, stored and maintained. The majority of tenants maintain their chemicals in indoor chemical storage areas, with limited outdoor storage. Similarly, most Airport-owned chemicals are stored indoors, or within covered, contained sheds or containers when kept outside, as illustrated below. Chemicals, oil, waste oil and de-icing fluid (in addition to that inside the de-icing carts on the ramp) are typically stored in 55-gallon drums or smaller containers. Other materials such as cleaners, paints, and PRM are stored in containers less than 55 gallons. Tenants and Airport staff are responsible for storing products in secondary containment during normal operations. Materials stored in various areas of the AOA include fuels, oil/grease, battery acid, de-icing chemicals, and organics (solvents, detergents, and pesticides) (**Attachment 8**).

GA WEST - USED OIL COLLECTION IN ROLL-UP HARDCOVER SPILL PALLETS



## AIRPORT FACILITIES' MATERIAL STORAGE SHEDS



Bulk material and equipment storage is located at the South Maintenance Yard at 1239 Airport Boulevard, in the southeast corner of the Airport. Stored materials include: vehicles, wooden pallets, recycling & garbage drop-off bins for metal and woody debris, equipment, and bulk materials. Airport Facilities staff maintain BMPs in the South Maintenance Yard, including but not limited to covering soil piles and waste bins, installing straw wattles, sweeping, and keeping Safe Drains in closed positions during dry periods.

-

## BULK MATERIAL STORAGE AT SOUTH MAINTENANCE YARD





## 7.6 DUST AND PARTICULATE GENERATING ACTIVITIES

The AOA is a highly impervious (paved or covered with buildings) area with little to no industrial activities occurring which produce or generate significant amounts of dust or particulates. The maintenance staff uses sweeping machines to control dust and other debris.

AIRPORT SWEEPER



## 7.7 SOIL EROSION

The Airport AOA consists of 661.26 acres with 410.23 acres of impervious surface and 251.02 acres of pervious surfaces. The pervious areas include grassy areas between the runways and taxiways and landscaped areas in front of buildings. Because the site is virtually flat it is unlikely that erosion of pervious areas would be a significant contributor to stormwater pollution. The Construction General Permit requires BMPs for erosion, sediment, and dust controls.

## 7.8 SOLID WASTE MANAGEMENT

The Airport has supported and promoted tenant efforts to maximize waste reduction efforts for many years. Solid waste programs have expanded over time to include the recycling of different types of material, with a focus on source reduction and the recycling of organics through industrial composting. A robust program is in place which focuses on source separation and tenant training to achieve these diversion goals. Solid waste management at the site is supported by a robust recycling hierarchy with collection and disposal activities designed to minimize the amount of waste diverted to the regional landfill. Solid waste is managed in four main collection areas at the Airport: Terminal A Compactor area, Terminal A collection area, and Terminal B Compactor room, and the South Terminal B Compactor area near Gate 36

Two of the four main solid waste collection sites are either completely enclosed or have a roof over the active processing areas. The Terminal A compactor area is exposed, but stormwater drains to an oil-water separator which then discharges to the WWTP. The Terminal B compactors are located indoors and have no exposure to the weather. The Terminal A



collection area is a temporary storage area where waste is stored in carts before being transferred to the Terminal A compactors. The Terminal A collection area is outdoors but covered by a roof which prevents contact with precipitation. The South Terminal B Compactor area utilizes fully enclosed and contained compactors to prevent leaks.

TERMINAL A COMPACTORS




TERMINAL B COMPACTORS



OIL-WATER SEPARATOR



COVERED TERMINAL A COLLECTION AREA



SOUTH TERMINAL B COMPACTOR AREA



## 7.9 SITE SPECIFIC STRUCTURAL CONTROL BMPs

The Industrial General Permit lists specific structural and non-structural types of BMPs that must be considered for implementation.

Structural-based BMPs use physical measures to minimize pollution (prevention and containment) or divert pollutants for treatment (mitigation and ultimate release). The following Airport sites utilize structural-based BMPs, and are illustrated in **Attachment 7**:

- Oil - Water separators are utilized at the following sites:
  - Coleman Hangars -1128 Coleman Avenue (GA West area)
  - Atlantic Aviation – 1250 Aviation Avenue
  - Ground Support Wash Rack - 1207 Airport Boulevard
  - Signature Flight Support – 393 Martin Ave
  - Terminal A Compactor area – 2055 Airport Boulevard
- Wash Water Clarifiers are utilized at the following sites:
  - Paint Shop - 1395 Airport Boulevard
  - Fleet Wash Rack – 1395 Airport Boulevard
  - HP Enterprise - 1210 Aviation Avenue
- Stormwater Treatment Conveyance Structures/Drains
  - Trench drains at Swissport Fueling Racks
  - Media filtration system at Swissport Fueling Racks
  -

### SWISSPORT FUELING AND MAINTENANCE AREAS



### TRENCH DRAIN AT SWISSPORT FUELING AND MAINTENANCE AREAS



TRENCH DRAIN AT NORTHEAST PARCEL STORAGE AREA



- Safe Drains

The Airport utilizes “Safe Drains” to prevent spills from discharging into the Guadalupe River (**Attachment 5**). These Safe Drains are located adjacent to taxiways, gate areas and other locations on the ramp (i.e. Aircraft parking areas). Safe Drains contain a valve that can be manually opened and closed with a specialized key. Safe drains are kept in the closed position during dry periods so that if a spill occurs, it will not enter the storm drain system or the Guadalupe River. Annual pre-wet season maintenance is performed on the storm drains inlets to remove debris, clean out safe drain filters, and lubricate the safe drain valves.



SAFE DRAIN COVER



- Inlet Protection  
Drain inlet protection devices are installed around the two storm drain inlets (also with safe drains) in the South Maintenance Yard. The inlet protection filters suspended solids before it enters the drain inlets. The new inlet protections are stronger and are designed to be more resistant to vehicles.

INLET PROTECTION AT SOUTH MAINTENANCE YARD



- Bioretention Cells

The Airport utilizes this BMP at multiple locations to collect, treat and convey stormwater prior to discharge into the storm drain system and eventually the Guadalupe River (**Attachment 7**). Bioretention cells within the AOA are located to the east of the Signature Flight Support Hangars on the west side of the AOA.

BIORETENTION CELL AT SIGNATURE, FACING NORTH-WEST



## 8.0 RECORD KEEPING AND INTERNAL REPORTING

The Plan is retained on site, is available upon request by the Regional Water Quality Control Board or the local municipality and posted on the Airport website for tenant informational accessibility.

The IGP requires the Permittee to conduct monthly stormwater pollution prevention inspections. At the Airport, this comprehensive monthly inspection is conducted by a member of the PPT and recorded on the Monthly Visual Observation Form (**Attachment 11**), described further in Section 9.1. This documentation allows the Airport to track proposed and existing activities which include the following:

- Industrial Processes – Industrial Activities,
- Material Handling and Storage Areas,
- Dust and Particulate Generating Activities,
- Significant Spills and Leaks, and
- Non-Stormwater Discharges

The Airport Operations Division responds to spills on Airport property and ensures that they are cleaned up by the responsible party following established procedures, and completes and distributes Spill Reports to appropriate staff, including members of the PPT. The records of reportable spills and other stormwater-related documentation are maintained by the Airport Environmental Section for compliance with existing reporting requirements. The records are reviewed during the Airport Annual Comprehensive Facility Compliance Evaluation (ACFCE).

## 9.0 STORMWATER INSPECTIONS AND MONITORING PROGRAM

The Airport completes the inspection and monitoring requirements listed in Section XI of the IGP.

### 9.1 INSPECTIONS

The IGP requires the routine inspection and monitoring of stormwater structural controls and activities during both wet and dry periods. These inspections are performed by the Airport environmental staff to ensure that BMPs are being effectively implemented and to minimize any pollutants potentially exposed to stormwater. As a result of visual inspections, any identified maintenance deficiencies will be addressed and corrective actions taken. Various types of inspections conducted at the Airport include:

- SWPPP Inspections:** Inspections are performed on a monthly basis, as required by Section XI.A.1.a of the IGP, to ensure that BMPs are being effectively implemented across the Airport. Industrial activities and observations at the Airport are documented on the Monthly Visual Observation (MVO) Forms (**Attachment 11**). When there is a stormwater sampling event triggered by a Qualifying Storm Event (QSE), as defined in Section XI.B. of the IGP, the Sampling Event Visual Observation (SEVO) form is also completed (**Attachment 12**).
- Fuel Facility Inspections:** Airport Operations and Fire Department staff inspect the physical facilities of each tenant fueling area at least quarterly for compliance with the standards and fire code.
- Monitoring Program Inspections:** Airport Environmental staff conduct unannounced inspections of Airport and tenant facilities to ensure that stormwater pollution control measures are in place and functioning effectively. Airport Environmental staff follow up with the Airport Divisions and tenants when non-structural and structural BMPs may need attention. The following table reflects the type and frequency of stormwater inspections which are required in the IGP.

Type of Inspection	Report Form	Frequency
Inspection of potential pollutant sources	Monthly Visual Observation Form (MVO)	Monthly
Visual water quality of stormwater discharges	Sampling Event Visual Observation Form (SEVO)	During sampling collection event. Two times per year.
Annual Facility Inspection / Evaluation/ BMP Evaluation	ACMG Annual Evaluation Form	Annually
Group Leader Inspection	Annual Comprehensive Facility Compliance Evaluation (ACFCE) Form	Annually

## 9.2 MONITORING AND SAMPLING

The Airport follows the Airport California Monitoring Group (ACMG) Guidelines to guide implementation of the monitoring and sampling plan. The Airport's IGP states that "the main objective of the monitoring program is to provide site specific information on each stormwater discharge point to aid the implementation of the SWPPP". As noted in Section 3.3, the Airport has reviewed and revised its previous sampling approach due to safety and access concerns, and issues related to offsite flows comingling with Airport runoff. As part of the comprehensive review and rewrite of the SWPPP, and after conferring with consultants and ACMG Group Leaders, the Airport's representative industrial stormwater sampling will occur at storm drain inlets, outlets, and within storm drain lines that are located on Airport property. These new sample locations reflect the quality of the stormwater runoff generated in the Airport's industrial activity areas.

Each industrial area of the AOA was thoroughly inspected to determine the most appropriate sample location, considering the locations of industrial materials handled or stored, direct and indirect pollutant pathways, the degree to which pollutants may be exposed to and mobilized with stormwater, and safety and access concerns (including those associated with aircraft movements in the AOA consistent with FAA regulations). Six sample locations have been selected to represent the quality of stormwater that discharges from various industrial activities across the Airport. The sample locations are tabulated below and illustrated in **Attachment 6**.



Sample ID	Sample Location	Latitude/ Longitude	Sample Type	Sample Description	Description of Industrial Activities	Attachment Map Reference
SJC-1-GAW	1. General Aviation West Hangars, west side of the Airport property	37°21'11.088"N 121°55'21.125"W	Sheet flow sample at inlet, either above or below grate	Sample to be collected at storm drain location L.6.C-3.3.6, located downgradient of the small aircraft hangars and hazardous waste storage area. Samplers will utilize a scoop to collect the sample. Stormwater at this inlet drains to Outfall L.	Small mobile aircraft fueling, aircraft maintenance, aircraft parking, hazardous waste storage	Attachment 6-1
SJC-3 FBO	3. FBO ramp outlet, west side of the Airport property	37°21'55.581"N 121°56'15.253"W	Storm line outlet sample	Sample to be collected at a storm drain outlet, known as AS-16, located in a bioretention cell approx. 40 ft. north of the fence-line separating the FBO Hangar 7 ramp at 373 Martin Ave and the adjacent parking lot. Stormwater exiting the outlet drains the FBO Hangars 5, 6, and 7 ramp areas and the FBO fuel farm. Stormwater in this area drains to Outfall M.	Mobile aircraft fueling, aircraft parking, aircraft maintenance, bulk fuel storage	Attachment 6-3
SJC-4-SMY	4. South Maintenance Yard, east side of the Airport property	37°21'14.019"N 121°54'47.968"W	Sheet flow sample at inlet, either above or below grate	Sample to be collected at Safe Drain storm drain location B.1.X-2.1, which drains the Airport-operated South Maintenance Yard where green waste, soil materials, scraped rubber, and equipment are stored. Samplers will utilize a scoop to collect the sample. Stormwater at this inlet drains to Outfall B.	Materials storage, equipment storage	Attachment 6-4
SJC-5-STH	5. South Maintenance Yard and South Tenant Hangars, east side of the Airport property	37°21'19.578"N 121°54'50.271"W	Pole-mounted storm line sample	Sample to be collected from flow within storm drain C.1.X-2. Samplers will remove the storm drain inlet cover located in the parking lot, outside the AOA and fence. The pole-mounted sampler will be lowered into flow to collect water that has drained from the northern portion of the leased South Maintenance Yard and the paved areas to the west of the south tenant hangars at 1253 Airport Blvd and 1239 Airport Blvd. Samplers will then transfer water from a pole-mounted sample bottle into sample containers. Stormwater at this inlet drains to Outfall C.	Equipment storage, aircraft and vehicle parking, aircraft maintenance	Attachment 6-4
SJC-6-FMF	6. Fleet Maintenance and Facilities, east side of the Airport property	37°21'29.369"N 121°55'1.434"W	Sheet flow sample at inlet, either above or below grate	Sample to be collected at the Safe Drain storm drain located between the Airport Facilities building/parking lot (1401 Airport Blvd) and the Fleet Maintenance Bay/Fuel Dispensing Rack (1395 Airport Blvd). Samplers will utilize a scoop to collect the sample. Stormwater at this inlet drains to Outfall D.	Vehicle maintenance, fuel dispensing, hazardous materials and hazardous waste storage	Attachment 6-5
SJC-7-TER	7. Terminal A and north Terminal B ramp areas, east side of the Airport property	37°22'20.187"N 121°55'57.146"W	Pole-mounted storm line sample	Sample to be collected from flow within storm drain K.2.1.X-2. Samplers will remove the manhole cover and insert the pole-mounted sample container, lowering it into flow to collect the sample. Samplers will then transfer water from a pole-mounted sample	Aircraft fueling, aircraft parking, ground support vehicle/equipment parking, aircraft	Attachment 6-6

Sample ID	Sample Location	Latitude/ Longitude	Sample Type	Sample Description	Description of Industrial Activities	Attachment Map Reference
				bottle into sample containers. Stormwater collected at this location has drained from the Terminal A and north Terminal B aircraft ramp areas (approx. Gates 1-20). <sup>1</sup> Stormwater at this inlet drains to Outfall K2.	lavatory servicing, material storage	

<sup>1</sup> Attachment 6 shows the six sampling areas that are representative of the Airport's industrial activity areas. The airside area between SJC-6-FMF and SJC-7-TER includes a portion of Terminal B (south end) that has been deemed infeasible for sample collection because those storm inlets cannot be safely accessed due to frequent aircraft movements. However, the industrial activities that occur, and the types of pollutants that exist in the south Terminal B ramp area are identical to those located in the north portion of Terminal B and Terminal A ramp areas, which are captured by sampling at SJC-7-TER. Therefore, samples collected at sampling location SJC-7-TER is similarly representative of the stormwater runoff from the south Terminal B area.

In August 2020, Sample Location SJC-2-FBO was removed due to access issues and lack of sheet flow runoff during QSEs. Similar representative industrial areas are already captured by Sample locations SJC-3-FBO and SJC-7-TER.

## **10.0 ANNUAL COMPREHENSIVE FACILITY COMPLIANCE EVALUATION (ACFCE)**

The Airport is a member of the Airport California Monitoring Group (ACMG). Group leaders conduct an Annual Comprehensive Facility Compliance Evaluation (ACFCE) at the Airport. Details on the ACFCE are provided below.

- The evaluations are conducted within 8 –16 months of each other. The evaluation is documented on a series of forms that lead the Inspector through the required observations and evaluations.
- The review includes an evaluation of both structural and non-structural BMPs. This review and evaluation are documented and completed for each identified industrial activity areas or potential pollutant sources at the site. Visual inspections of BMPs are conducted when appropriate to determine that the structural BMPs are functioning properly and that all listed pollution control equipment has been maintained.
- An evaluation report is compiled with all the above described forms and completed during the ACFCE process.

## **11.0 QUALITY ASSURANCE**

The preventative maintenance and stormwater inspections conducted at the Airport have been effective in educating tenants as to the importance of this Plan. The Airport has a number of checks and balances for ensuring that the elements of the Plan and monitoring program are conducted. The PPT is responsible for conducting a review of the inspection documents to verify if the inspections were done correctly and to ascertain if any required follow up action was completed.

The Annual Inspection, conducted by the Compliance Group Leader includes a review of the following:

- Industrial Activity Area Observation
- Assessment of Likely Pollutant Sources Form
- Significant On-Site Materials Review
- Authorized Non-Stormwater Inspection Form
- Allowable Non-Stormwater Discharges
- Industrial Process Description

## **12.0 EMPLOYEE TRAINING**

Training is required by the IGP for anyone who works in areas or with activities where stormwater may be exposed to industrial materials, or who are responsible for implementing activities identified in the Plan. The Airport will train its own staff and may provide training materials and technical assistance for tenants. Training will include topics such as SWPPP requirements, spill response and reporting procedures, and hazardous materials handling. The Airport California Monitoring Group also provides annual training to Airport Environmental staff and hosts periodic conference calls to disseminate information regarding source control, BMP maintenance, sampling, and regulatory updates.

Feedback regarding the BMPs will be provided to staff by the PPT. Employee Training Record forms are used to document when Airport employees attend training sessions and these are kept on file in the Airport's Planning and Development Division.

## Acronyms

ACMG	Airport California Monitoring Group
ACFCE	Annual Comprehensive Facility Compliance Evaluation
AOA	Air Operations Area
AOC	Airport Operations Center
AST	Aboveground storage tank
BMP	Best management practice
CERCLA	Comprehensive Environmental Response, Compensation, and Liability Act
CWA	Clean Water Act
EPA	United States Environmental Protection Agency
FAA	Federal Aviation Administration
FBO	Fixed-based operations/operator
GA	General Aviation
GMP	Group Monitoring Plan
IGP	Industrial General Permit
MOD	Manager-on-Duty
NPDES	National Pollutant Discharge Elimination System
NWSD	Non-stormwater discharge
O&G	Oil and grease
PRM	Paint related material
PPT	Pollution Prevention Team
SEVO	Sampling Event Visual Observation
SFBRWQCB	San Francisco Bay Regional Water Quality Control Board
SMARTS	Stormwater Multiple Application and Report Tracking System
SOP	Standard Operating Procedure
SPCC	Spill Prevention, Control and Countermeasure
SWPPP	Stormwater Pollution Prevention Plan
SWRCB	State Water Resources Control Board
TMDL	Total Maximum Daily Load
TSS	Total Suspended Solids
UST	Underground storage tank
WWTP	Wastewater Treatment Plant



## Glossary

### **BEST MANAGEMENT PRACTICES:**

BMP means schedules of activities, prohibitions of practices, maintenance procedures, and other management practices to prevent or reduce the pollution of "waters of the United States." BMPs also include treatment requirements, operating procedures, and practices to control plant site runoff, spillage or leaks, sludge or waste disposal, or drainage from raw material storage.

### **DIRECT DISCHARGE:**

A discharge that is routed directly to waters of the United States by means of a discrete conveyance such as a pipe, channel, or ditch (including a Municipal Storm Sewer System), or through surface runoff.

### **DISCHARGE:**

When used without qualification means the "discharge of a pollutant."

**DRAINAGE AREA:** The area of land that drains water, sediment, pollutants, and dissolved materials to a common outlet.

### **DISCHARGE OF A POLLUTANT:**

Any addition of any "pollutant" or combination of pollutants to "waters of the United States" from any "point source," or any addition of any pollutant or combination of pollutants to the waters of the "contiguous zone" or the ocean from any point source. This definition includes additions of pollutants into waters of the United States from: surface runoff which is collected or channeled by man; discharges through pipes, sewers, or other conveyances owned by a State, municipality, or other person which do not lead to a treatment works; and discharges through pipes, sewers, or other conveyances, leading into privately owned treatment works

### **EFFLUENT:**

Any discharge of water either to the receiving water or beyond the property boundary controlled by the discharger.

### **GENERAL PERMIT:**

An NPDES "permit" issued under §122.26 authorizing a category of discharges under the CWA within a geographical area.

### **GOOD HOUSEKEEPING BMPS:**

BMPs designed to reduce or eliminate the addition of pollutants through analysis of pollutant sources, implementation of proper handling/disposal practices, employee education, and other actions.

### **INDUSTRIAL MATERIALS OR ACTIVITIES:**

Include, but are not limited to, material handling equipment or activities, industrial machinery, raw materials, intermediate products, by-products, final products, or waste products.

### **LEGALLY RESPONSIBLE PERSON:**

A person, company, agency, or other entity that is the operator of the industrial facility covered under this General Permit.

**MATERIAL HANDLING ACTIVITIES:**

Include storage, loading and unloading, transportation, or conveyance of any raw material, intermediate product or by-product, final product or waste product.

**NATIONAL POLLUTANT DISCHARGE ELIMINATION SYSTEM (NPDES):**

The national program for issuing, modifying, revoking and reissuing, terminating, monitoring and enforcing permits, and imposing and enforcing pretreatment requirements, under sections 307, 402, 318, and 405 of CWA. The term includes an "approved program."

**NON-STORMWATER DISCHARGES:**

Discharges that are present, active and do not originate from precipitation events are considered as non-storm weather discharges. They can include, but are not limited to, discharges of process water, air conditioner condensate, non-contact cooling water, vehicle wash water, sanitary waste, concrete washout water, paint wash water, irrigation water, or pipe testing water.

**OWNER OR OPERATOR:**

The owner or operator of any "facility or activity" subject to regulation under the NPDES program.

**PERMIT:**

An authorization, license, or equivalent control document issued by EPA or an "approved State" to implement the requirements of this part and parts 123 and 124. "Permit" includes an NPDES "general permit" ([§122.28](#)). Permit does not include any permit, which has not yet been the subject of final agency action, such as a "draft permit" or a "proposed permit."

**POLLUTANT:**

Dredged spoil, solid waste, incinerator residue, filter backwash, sewage, garbage, sewage sludge, munitions, chemical wastes, biological materials, radioactive materials (except those regulated under the Atomic Energy Act of 1954, as amended (42 U.S.C. 2011 et seq. )), heat, wrecked or discarded equipment, rock, sand, cellar dirt and industrial, municipal, and agricultural waste discharged into water.

**QUALIFYING STORM EVENT:**

A precipitation event that a) Produces a discharge for at least one drainage area; and, b) is preceded by 48 hours with no discharge from any drainage area.

**SEDIMENT:**

Any particulate matter that can be transported by fluid flow and which eventually is deposited as a layer of solid particles on the bed or bottom of a body of water or other liquid. Sedimentation is the deposition by settling of a suspended material.

**SEDIMENT CONTROL BMPS:**

Practices that trap soil particles after they have been eroded by rain, flowing water, or wind. They include those practices that intercept and slow or retain the flow of stormwater to allow sediment to settle and be trapped (e.g., silt fence, sediment basin, fiber rolls, etc.)

**SIGNIFICANT MATERIALS:**

Includes, but is not limited to, raw materials, fuels, solvents, detergents and plastic pellets, hazardous substances designated under section 101(14) of Comprehensive Environmental Response, Compensation, and Liability Act (CERCLA), fertilizers, pesticides, ashes, slag, and sludge that have the potential to be released with stormwater discharges.

**STORMWATER:**

Discharge of rainfall, snow or snowmelt runoff from land and impervious surface areas such as paved streets, parking lots, and building rooftops. Stormwater discharge often contains pollutants in quantities that could adversely affect water quality.

End of document





**LEGEND**

- Aircraft Movement Area (Not Subject to Industrial Activities)
- AOA Boundary

Attachment #1  
SJC Airport  
AOA Site Map



VOR/NAVIGATION BEACON  
2900 DE LA CRUZ BLVD

TAXI STAGING OFFICE  
2470 AIRPORT BLVD

FUEL FARM  
2500 SEABOARD AVE

FEDEX - NORTH CARGO RAMP  
2091 AIRPORT BLVD  
NE TENANT EMPLOYEE PARKING LOT  
2401 AIRPORT BLVD

SJPD AIRPORT DIVISION  
2385 AIRPORT BLVD

FUEL TRUCK STAGING  
2341 AIRPORT BLVD  
SHUTTLE BUS STAGING  
2361 AIRPORT BLVD  
RETENTION BASIN PUMP STATION  
2080 AIRPORT BLVD  
SWISSPORT JET FUEL  
DISPENSING RACK  
2201 AIRPORT BLVD

ECONOMY PARKING LOT-1  
2300 AIRPORT BLVD

TERMINAL A  
2077 AIRPORT BLVD

TERMINAL A HOURLY PARKING LOT-2  
2075 AIRPORT BLVD

TERMINAL FIS  
2065 AIRPORT BLVD

CENTRAL PLANT  
2055 AIRPORT BLVD

TERMINAL B EMPLOYEE PARKING LOT  
1755 AIRPORT BLVD

TERMINAL B  
1701 AIRPORT BLVD

TERMINAL B GARAGE / CONRAC  
HOURLY PARKING LOT-3  
1659 AIRPORT BLVD

INTERIM FACILITY  
1675 AIRPORT BLVD

TERMINAL B  
HOURLY PARKING LOT-5  
1661 AIRPORT BLVD

TERMINAL B  
HOURLY PARKING LOT-3  
1659 AIRPORT BLVD

TERMINAL B  
DAILY PARKING LOT-6  
1641 AIRPORT BLVD

TERMINAL B  
DAILY PARKING LOT-4  
1639 AIRPORT BLVD

AIR FREIGHT  
1521 AIRPORT BLVD

SJCC AIRLINE SERVICES HANGAR B  
1455-B AIRPORT BLVD

SJCC AIRLINE SERVICES HANGAR A  
1455-A AIRPORT BLVD

FIRE STATION 20  
1433 AIRPORT BLVD

WASTE DISPOSAL BLDG  
1431 AIRPORT BLVD

1401A - FACILITIES-SUPERVISORS  
1401-A AIRPORT BLVD

1401 - FACILITIES-ADMINISTRATION  
1401 AIRPORT BLVD

FACILITIES  
MAINTENANCE & PAINT SHOP  
1395-A AIRPORT BLVD

FACILITIES  
MAINTENANCE, FUEL, & WOOD SHOP  
1395-B AIRPORT BLVD

SJPD (OLD BUILDING)  
1387 AIRPORT BLVD

1355 - LSG SKYCHEFS  
1355 AIRPORT BLVD

AIRPORT OFFICES  
1311-A AIRPORT BLVD

AIRPORT SIGN SHOP  
1311-B AIRPORT BLVD

MULTIPLE TENANT HANGAR  
1311-C AIRPORT BLVD

MULTIPLE TENANT HANGAR  
1277 AIRPORT BLVD

AMERICAN AIRLINES HANGAR  
1253 AIRPORT BLVD

SOUTH MAINTENANCE YARD  
1239 AIRPORT BLVD

SOUTHWEST AIRLINES  
PROVISIONING & GSE  
1239 AIRPORT BLVD

WESTSIDE  
PARKING LOT

SIGNATURE-FUEL FARM  
393 MARTIN AVE

SIGNATURE-7  
373 MARTIN AVE

SIGNATURE-6  
363 MARTIN AVE

SIGNATURE-5  
353 MARTIN AVE

SIGNATURE-4  
343 MARTIN AVE

SIGNATURE-3  
333 MARTIN AVE

SIGNATURE-T  
323 MARTIN AVE

SIGNATURE-2  
313 MARTIN AVE

SIGNATURE-1  
303 MARTIN AVE

RTR SITE  
277 MARTIN AVE

AIRFIELD ELECTRICAL VAULT  
273 MARTIN AVE

FAA TOWER  
275 MARTIN AVE

ATLANTIC SAN JOSE  
HANGAR E  
1250 AVIATION AVE

ATLANTIC SAN JOSE  
HANGAR 2  
1250 AVIATION AVE

ATLANTIC SAN JOSE  
HANGAR 1  
1250 AVIATION AVE

ATLANTIC SAN JOSE  
1250 AVIATION AVE

HEWLETT PACKARD  
1210 AVIATION AVE

ACM  
1162 AVIATION AVE

AVBASE  
1144 COLEMAN AVE

COLEMAN HANGARS  
1128 COLEMAN AVE



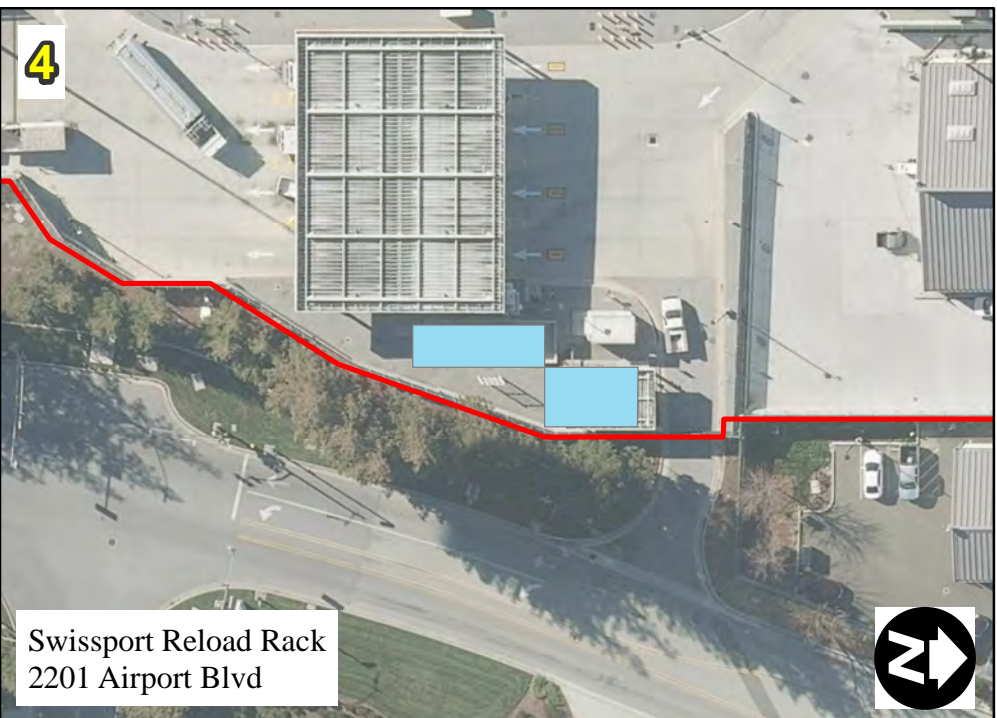
## Attachment #2

### SJC Airport Facility Tenant Map



Date: Revised 7/22/2020





LEGEND

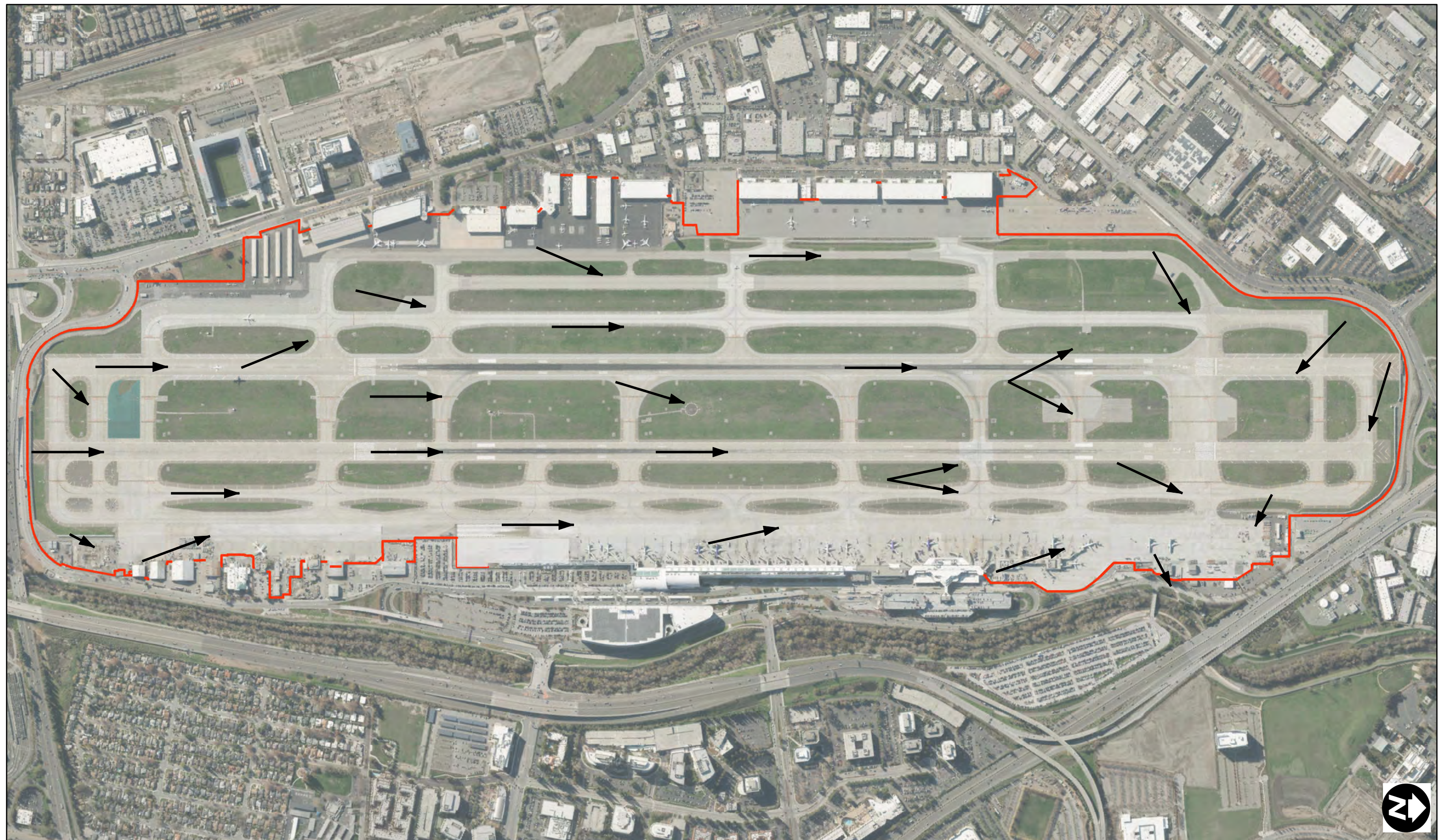
AOA Boundary

Attachment #3

Tenants With Individual SPCC Plans

Mineta San José International Airport





**LEGEND**

— AOA Boundary

Attachment #4

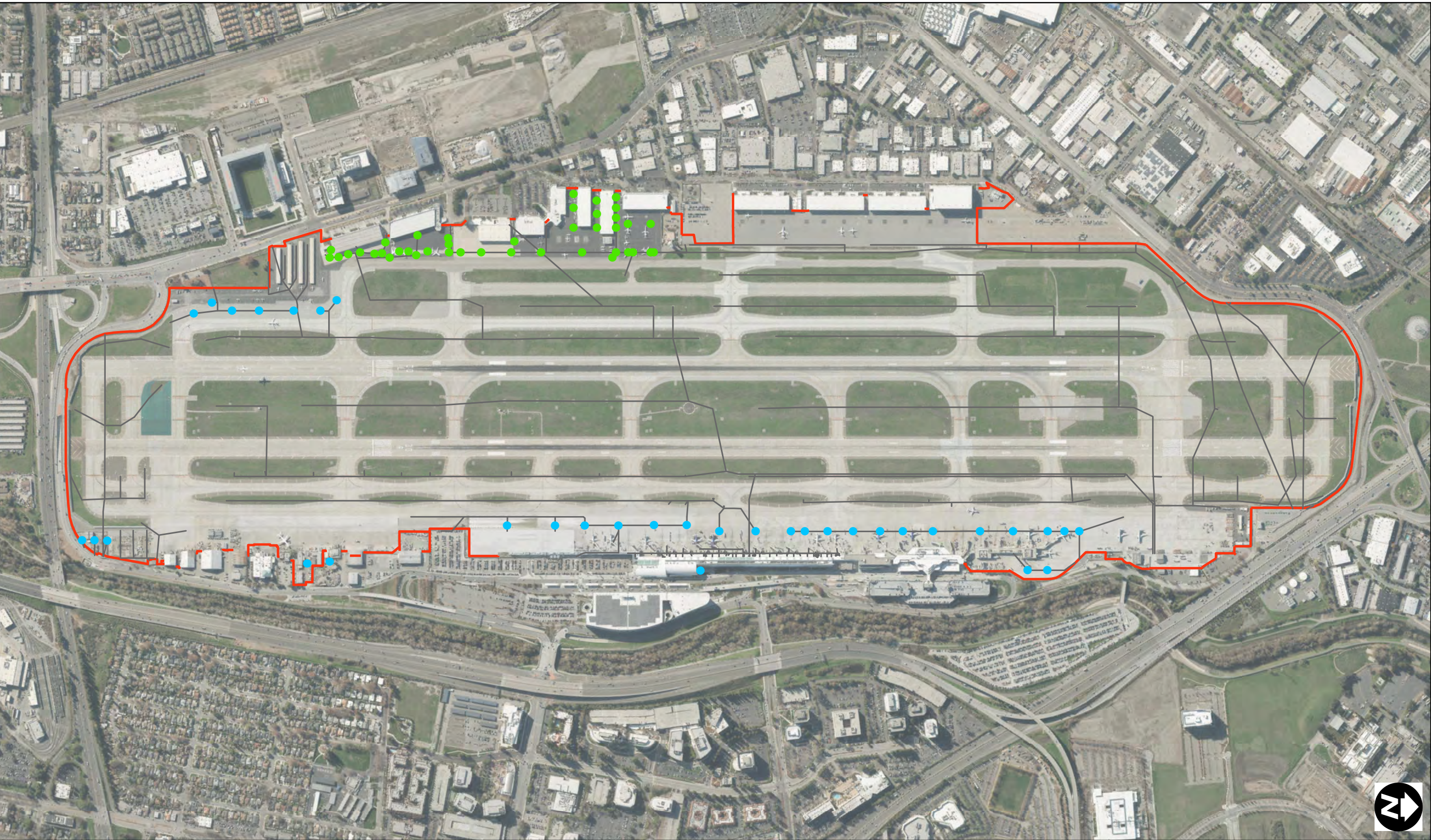
SJC Airport

AOA Surface Water Flow Direction



Date: Revised 7/22/2020





**LEGEND**

SAFE DRAIN MANAGER

●

AIRPORT

●

FBO

—

Storm Water Line

—

AOA Fence

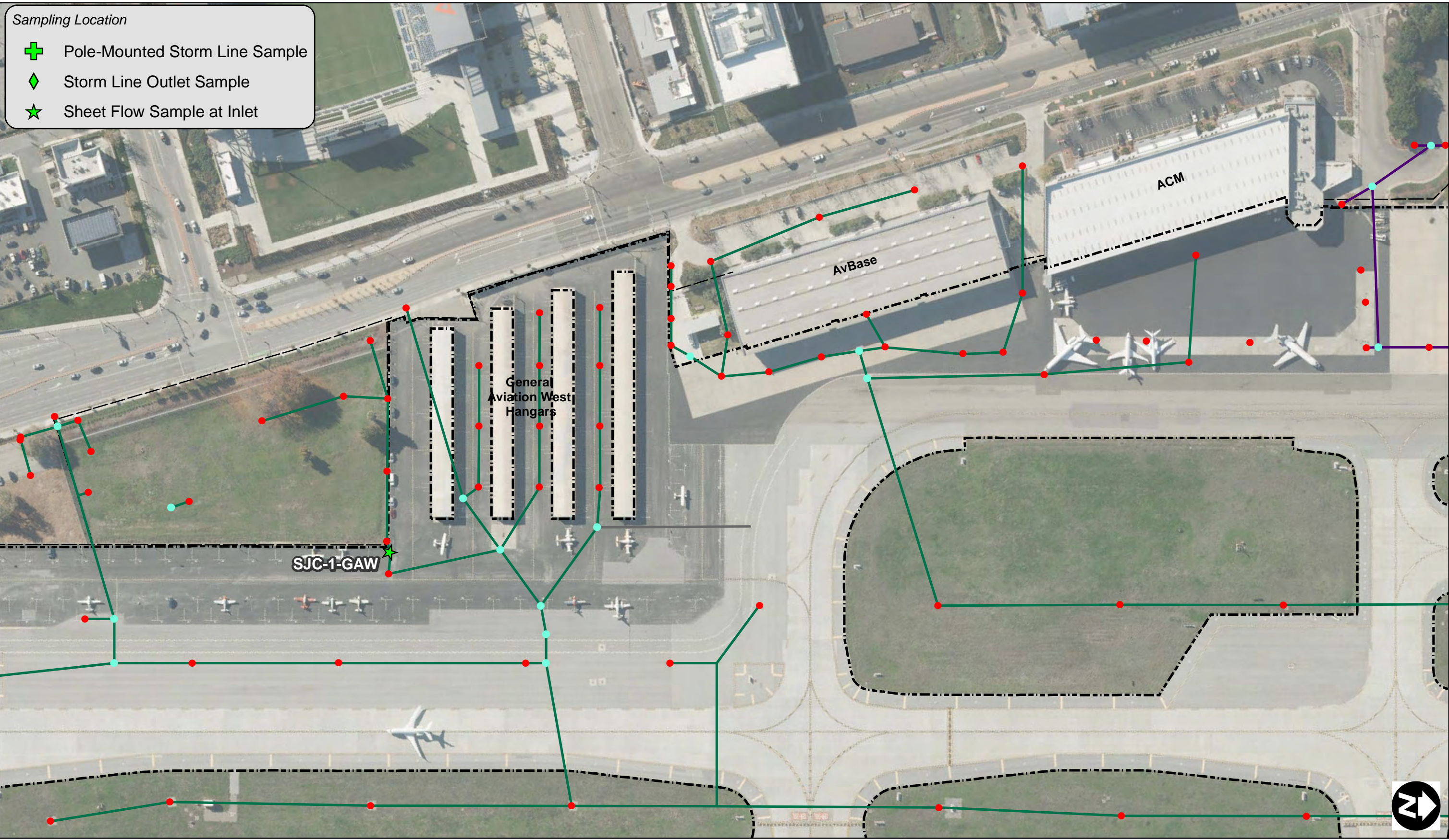
Attachment #5

Safe Drain Location Map

Mineta San José International Airport

Date: Revised 7/22/2020





**Legend**

- Fence
- AOA
- Discharge Point
- Storm Drain Inlet
- Manhole

**Stormwater Mains**

- Outfall 'B'
- Outfall 'C'
- Outfall 'D'
- Outfall 'K2'
- Storm Lines Draining to Sampling Point

- Outfall 'L'
- Outfall 'M'
- Outfall 'N'
- Other

Attachment #6 - 1

Sampling Location Map

Mineta San José International Airport

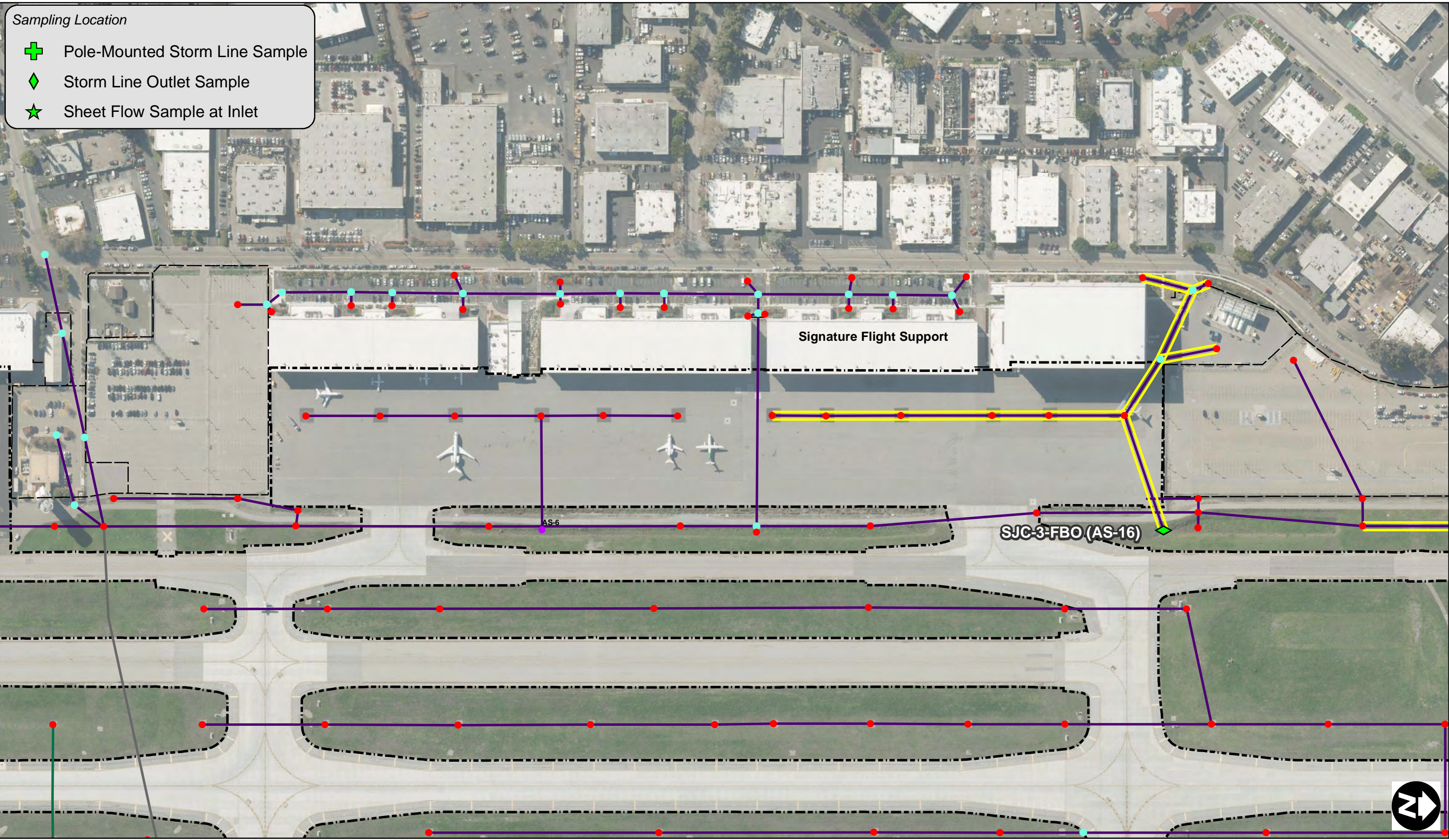
Sampling Location

1



Date: Revised 7/22/2020





Legend		Stormwater Mains	
---	Fence	—	Outfall 'B'
---	AOA	—	Outfall 'C'
●	Discharge Point	—	Outfall 'D'
●	Storm Drain Inlet	—	Outfall 'K2'
●	Manhole	—	Outfall 'L'
		—	Outfall 'M'
		—	Outfall 'N'
		—	Other
		—	Storm Lines Draining to Sampling Point

Attachment #6 - 2

Sampling Location Map

Mineta San José International Airport

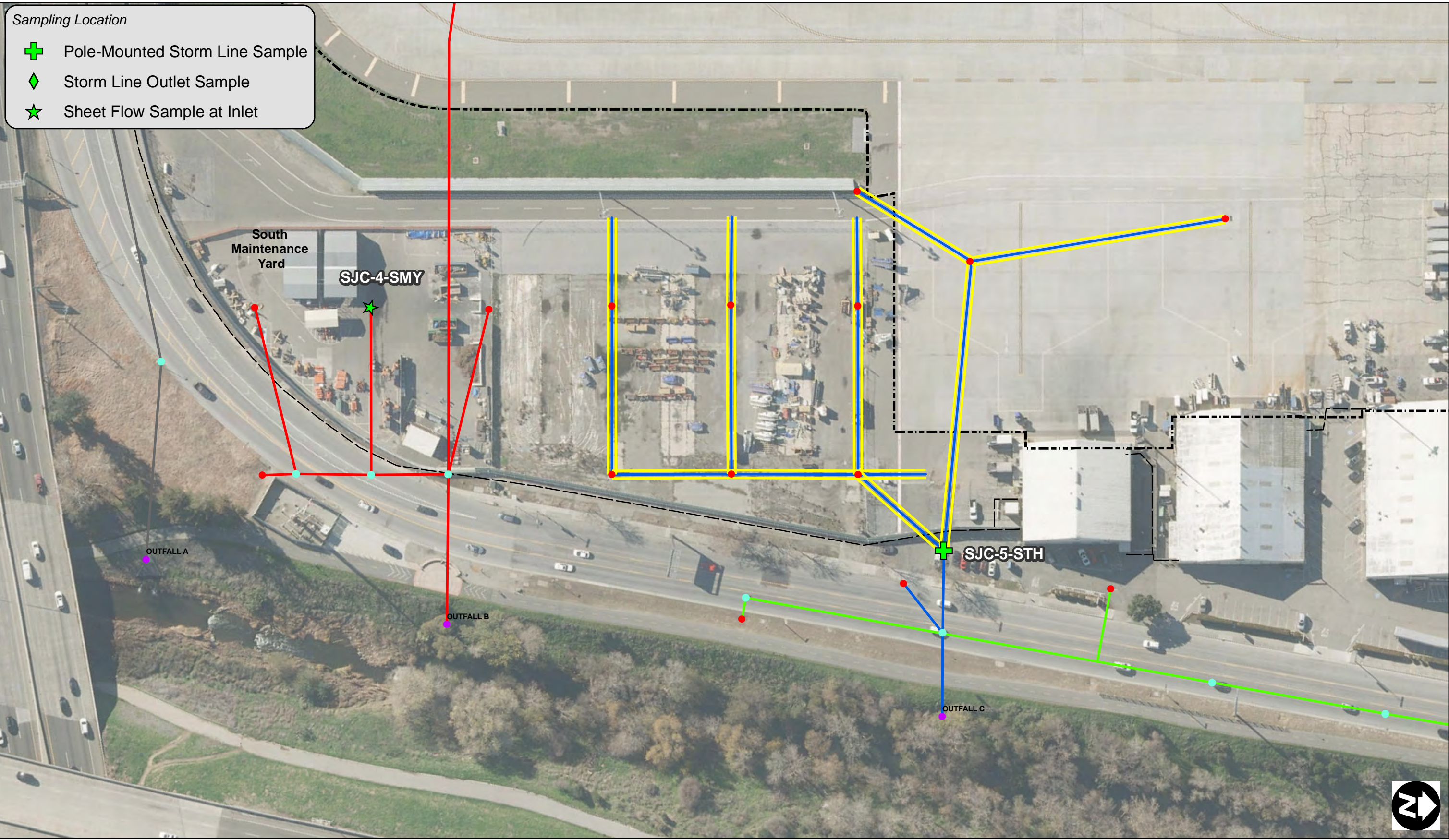
Sampling Location

2



Date: Revised 7/22/2020





Legend		Stormwater Mains	
---	Fence	— Outfall 'B'	— Outfall 'L'
- - -	AOA	— Outfall 'C'	— Outfall 'M'
●	Discharge Point	— Outfall 'D'	— Outfall 'N'
●	Storm Drain Inlet	— Outfall 'K2'	— Other
●	Manhole	— Storm Lines Draining to Sampling Point	

Attachment #6 - 3 & 4

Sampling Location Map

Mineta San José International Airport

Sampling Location

3 & 4



Date: Revised 7/22/2020





**Legend**

--- Fence	<b>Stormwater Mains</b>	Outfall 'L'
AOA	Outfall 'B'	Outfall 'M'
Discharge Point	Outfall 'C'	Outfall 'N'
Storm Drain Inlet	Outfall 'D'	Other
Manhole	Outfall 'K2'	
	Storm Lines Draining to Sampling Point	

Attachment #6 - 5

Sampling Location Map

Mineta San José International Airport

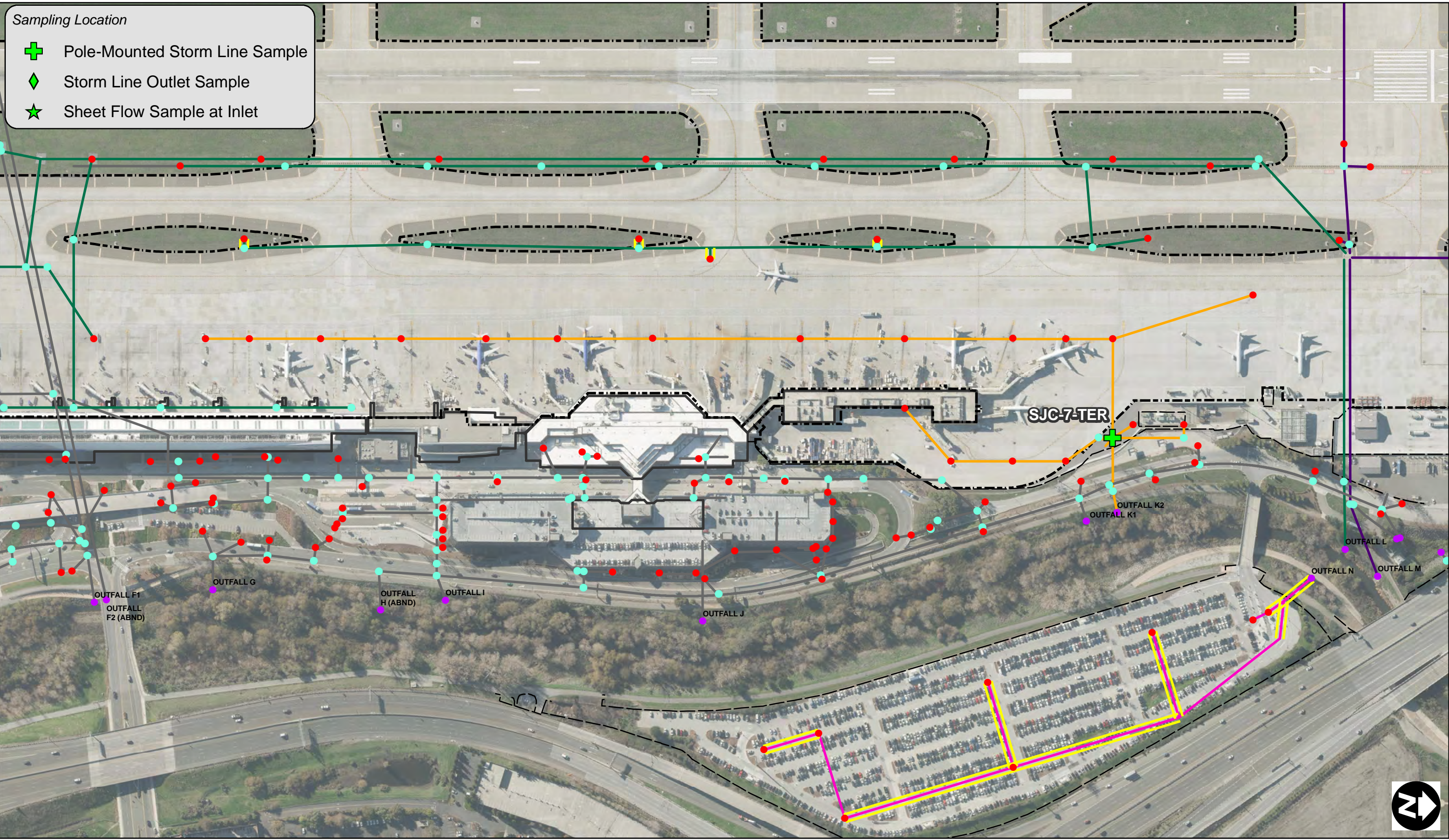
Sampling Location

5



Date: Revised 7/22/2020





**Legend**

- Fence
- AOA
- Discharge Point
- Storm Drain Inlet
- Manhole

**Stormwater Mains**

- Outfall 'B'
- Outfall 'C'
- Outfall 'D'
- Outfall 'K2'
- Storm Lines Draining to Sampling Point
- Outfall 'L'
- Outfall 'M'
- Outfall 'N'
- Other

Attachment #6 - 6

Sampling Location Map

Mineta San José International Airport

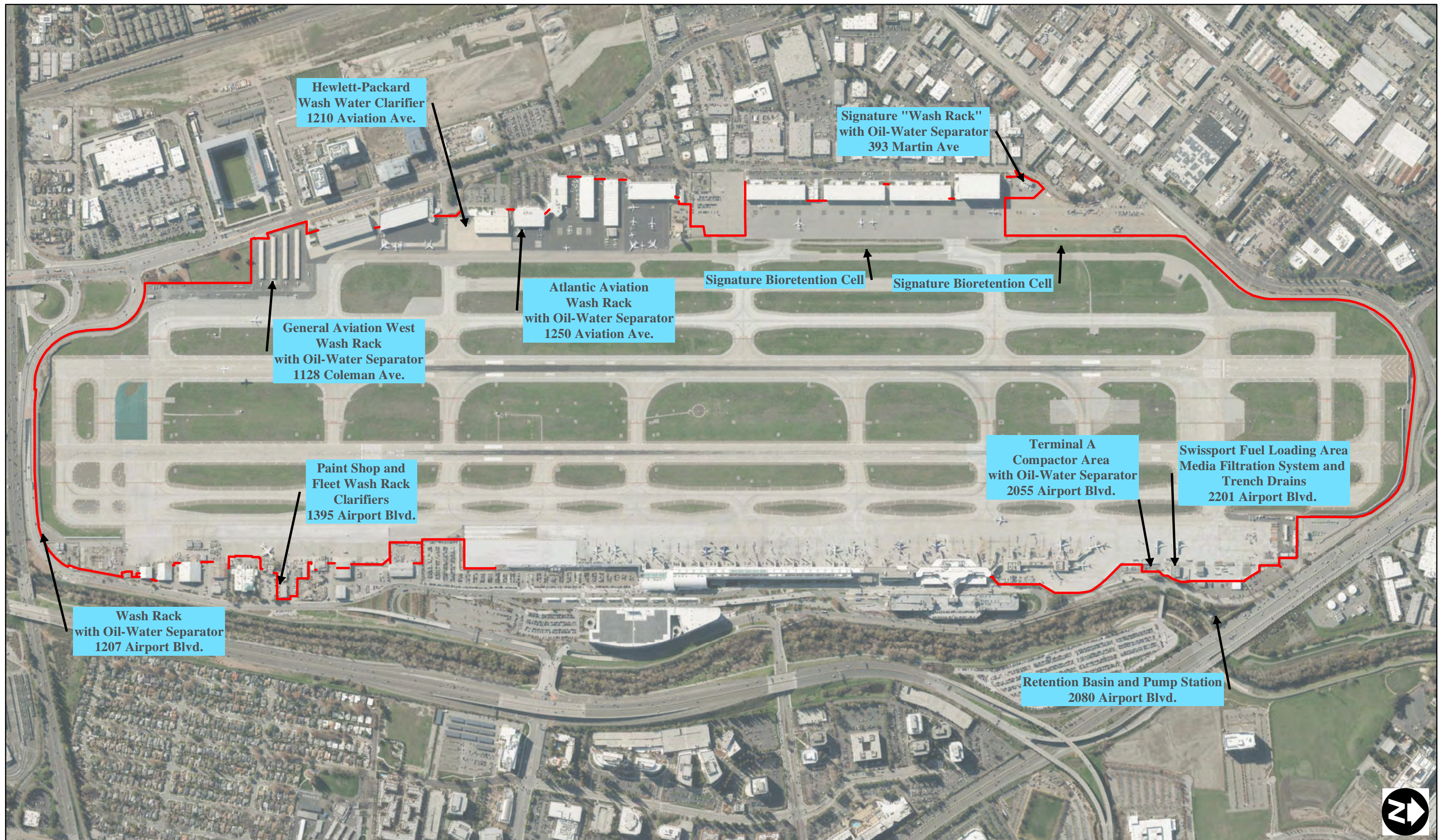
Sampling Location

6



Date: Revised 7/22/2020





## LEGEND

- AOA Boundary
- XXXX StormWater BMPs

## Attachment #7

### Industrial Activity Sites & Structural BMPs

### Mineta San José International Airport



## Attachment 8 - Significant Materials Onsite

Pollutant Category	Significant Material	SJIA Responsible Party	Typical Quantities Stored (gallons)	Frequency On Site
Fuels/Oil/ Grease	<u>Diesel</u>	Airlines and Aircraft Fuel Providers	7,230	Regularly
		Public Works	21,980	
	<u>Jet fuel/Av Gas</u>	Airlines, FBOs and Aircraft Fuel Providers	406,910	Regularly
	<u>Oil</u>	Airlines Operations	777	Regularly
		Public Works	285	
	<u>Waste oil/fuel</u>	Airlines and Ground Support Companies	5,540	Regularly
		Public Works	215	
		Facilities	110	
	<u>Hydraulic Fluid</u>	Airlines	515	Regularly
		Public Works	55	
	<u>Gasoline</u>	Public Works	10,000	Regularly
Deicing Chemicals	<u>Deicing Fluid</u>	Airlines	1,500	Regularly
Organics	<u>Antifreeze</u> <u>Waste Antifreeze</u> <u>Used Coolant</u> <u>Solvent</u>	Airlines	785	Regularly
		Paint Shop	5	Annual
		Sign Shop	20	Regularly
		Public Works	220	Regularly

## Attachment 9 - Authorized Non-Stormwater Discharges

Allowable Non-Storm Water Discharge	Likely Discharge Location	Appropriate BMP(s)
Fire Fighting Activities and Fire Hydrant Flushing	Facility-wide	Following emergency fire-fighting activities, significant discharges of residual aqueous film-forming foam (AFFF) will be cleaned and removed for disposal by the Airport's hazardous waste/materials contractor, when feasible and safe to do so. AFFF proportioning testing to be performed on impervious surfaces utilizing drain inlet protections following BMPs (closing safe drains, covering inlets) collecting discharge and coordinating with hazardous waste contractor to conduct cleanup and disposal of residual AFFF. Future testing to be conducted using No-Foam trailers once procured by Airport. Water from fire hydrant flushing ideally directed to bio-swales/pervious surface.
Landscape Watering	Facility-wide	LID designed to address this issue. Controls on sprinklers and sprinkler head distribution also part of LID BMP.
Uncontaminated air conditioning condensate	All air conditioning facilities/structures	Discharge of periodic uncontaminated air conditioning is allowed to the storm water conveyance system.



All other Compressor condensate discharges	Internal operations which produce condensate. (Ice making machines, refrigerators, etc.)	Discharge of all other compressor condensate is allowed to the sanitary sewer system ONLY.
Discharge from Aircraft Potable Water Systems and other water discharges during ramp operations.	Aircraft storage or service area	When operationally possible, aircraft water discharges shall be directed to grass covered areas away from all stormwater drains or discharge to sanitary sewer.

Attachment 10 - Summary of Facilities, Pollutant Sources and Implemented BMPs				
Facility Activities and POCs			BMP	
Facility	Activity	Pollutant of Concern	Non-Structural	Structural
Ground Support Wash Rack - 1207 Airport Blvd.	Vehicle Pressure Washing	Fuel and Oil leaks, Grease & Sediment	Conduct pollution prevention training for employees, perform periodic inspections to ensure that proper washing procedures are being followed, use designated, covered wash areas.	Treatment with Oil Water Separator connected to sanitary sewer, spill cleanup and disposal of materials, and storm drain protection (closure of Safe Drains during dry periods).Fleet Maintenance Wash Rack is covered.
Fleet Maintenance Wash Rack - 1395 Airport Blvd.				
Signature Flight Services (Fuel Farm area) - 393 Martin Ave.	Vehicle Hand-Washing	Fuel and Oil leaks, Grease & Sediment	Conduct pollution prevention training for employees, perform periodic inspections to ensure that proper washing procedures are being following, use designated, covered wash area.	Overhead coverage, secondary containment structure (berm), treatment with Oil Water Separator connected to sanitary sewer
Fleet Maintenance (Vehicle Fueling) - 1395 Airport Blvd.	Fleet Vehicle and Aircraft Fueling (Fuel Farms and Mobile Refuelers)	Fuel Spills/Leaks, Oil, Grease & Sediment	Conduct pollution prevention training for employees, conduct preventive maintenance on fuel transfer vehicles, maintain fuel inventory and spill records, perform routine maintenance on fueling vehicles and equipment, conduct inspections on fueling dispensers and maintain permit compliance.	Overhead coverage, inside storage, treatment with Oil Water Separator connected to sanitary sewer, secondary containment structures (berms) around fuel farms (Swissport, Signature, Atlantic, and AvBase), waste overflow shutoff, emergency shutoff at fleet fuel dispenser rack, spill cleanup and disposal of materials, storm drain protection (closure of Safe Drains or covering drain inlets during dry periods). Stormwater at Signature ramp area drains to bioretention cells for treatment before being discharged to storm conveyance system.
Swissport Fueling (Jet Fuel Dispensing Rack and Mobile Refueling) – 2201 Airport Blvd			During mobile aircraft fueling (provided to commercial aircraft via Swissport, and to FBO aircraft by Signature, Atlantic, and AVBase), maintain spill containment and recovery materials near all refueling areas, develop and maintain a Spill Prevention, Control, and Countermeasures (SPCC) plan, provide spill response training to appropriate personnel for addressing large spills.	
Atlantic Aviation (Fuel Farm and Mobile Refueling) – 1250 Aviation Ave.			Remove fluids from retired fueling vehicles and label the vehicle with an “empty” sign.	
Signature Flight Services (Fuel Farm and Mobile Refueling) – 303-393 Martin Ave.				
AvBase (Fuel Farm and Mobile Refueling) – 1144 Coleman Ave.				
General Aviation West Hangars (Mobile Refueling) – 1128 Coleman Ave.				
Fleet Maintenance - 1395 Airport Blvd.	Vehicle and Grounds Maintenance	Fuel Spills/Leaks, paints, solvents and other chemical releases	Conduct pollution prevention training for employees, provide employee training in material handling, spill response and equipment operation, minimize the materials used at uncovered areas, follow good housekeeping practices, use drip pans under hoses, and park vehicles so that leaks can be contained easily, utilize a written operations plan that describes loading/unloading procedures, ensure that adequate supplies of spill containment and cleanup materials are readily available, and review Fleet vehicle maintenance areas during weekly hazardous waste inspections	Overhead coverage, inside storage, secondary containment structures, spill cleanup and disposal of materials, outside storage sheds, treatment with Oil Water Separator connected to sanitary sewer, treatment with paint clarifier, and storm drain protection (closure of Safe Drains during dry periods).
Facilities - 1401 Airport Blvd.				
Fleet Paint Shop - 1395 Airport Blvd.				
Commercial and Freight Airlines (Terminals A, B, and North Cargo areas, located along Airport Blvd.)	Aircraft Operations & Vehicle Maintenance	Sanitary waste collection and disposal, Fuel Spills/Leaks, Waste Handling & Disposal, Chemical and equipment spills / releases	Conduct pollution prevention training for employees, segregate and separate waste, inspect waste management and ramp areas for spills and leaks, equip waste transport vehicles with anti-spill devices, ensure that wastes are not being tracked after disposal activities, maintain a sufficient inventory of required chemicals to reduce the magnitude of spills, should they occur, follow proper spill reporting, control and clean-up protocols as outlined in the Ramp Handbook/SPCC	Sanitary waste collection/disposal facility with direct discharge to WWTP, properly equipped spill carts, properly equipped lavatory collection vehicles including placement of buckets to capture small hose drips, covered waste storage areas,), storm drain protection (closure of Safe Drains or covering drain inlets during dry periods), placement of drip pans, placement and use of waste containers along ramp operating area.
Fixed Based Operators (located on Coleman and Martin Avenues, west side of airport)				
Ground support companies providing mobile fuel/lavatory waste/maintenance support on aircraft ramp areas (e.g. Airport Terminal Services, Aviation Port Services, Cal-Air Aviation Services, Certified Aviation Specialists, Constant Aviation, JettPro Line, McClelland)				
AP Enterprises – 1311-C Airport Blvd	Ground Support Vehicle Maintenance and Cleaning	Fuel and Oil Spills / Leaks	Conduct pollution prevention training for employees, maintain clean and orderly work areas to prevent spills and accidents, cleanup spills as they occur, maintain records of spills as they occur, conduct maintenance activities indoors whenever possible, only store commonly used quantities of chemicals onsite (do not store more than is typically needed), eliminate or minimize excessive amounts of external oil and grease on equipment, do not hose down work areas, use mops or dry sweeping compound and collect residuals for proper disposal, drain all fluids from used parts and filters before recycling or disposal, store equipment, parts and materials under cover.	Overhead coverage, inside storage, secondary containment structures such as drip pans, spill cleanup and disposal of materials.
Jett Pro Line Maintenance - 1277 Airport Blvd				
Airlines and contracted support companies (e.g. Airport Terminal Services and McGee) (De-icing carts located along Terminal A and B ramp areas)	Aircraft De-icing	De-icing Fluid Spills/Leaks	Conduct pollution prevention training for employees, coordinating/communicating de-icing plans to all appropriate staff, apply de-icing fluid to leading edge of wing to minimize product usage and runoff, apply de-icing fluid in designated areas only, the timely vacuum sweeping/scrubbing of affected ramp areas following de-icing operations, and outreach to tenants leading up to the winter season.	Stormwater drain protection (close Safe Drains before application of de-icing fluid, open back up following complete clean-up; if no Safe Drains in immediate de-icing activity area, cover storm drains during de-icing operation), secondary containment structures, spill cleanup and disposal materials available,
South Maintenance Yard – 1239 Airport Blvd.	Bulk material storage	Sediment, Debris	Conduct pollution prevention training for employees, provide employee training in material handling and equipment operation, limit access to trained employees by means of a locked gate, minimize the materials stored, follow good housekeeping practices including sweeping, ensure dumpsters are emptied in a timely manner before over-filling, regularly inspect BMPs installed.	Storm drain protection (Safe Drains – closed during dry periods, and inlet protection), cover bulk materials with impervious tarpaulin covers, placement of straw wattles downgradient of sediment storage areas and debris.
Airport hazardous waste storage areas (1311-C Airport Blvd, 1395 Airport Blvd, 1128 Coleman Ave)	Hazardous Waste Storage	Fuel/chemical leaks	Conduct pollution prevention training for employees, provide employee training in material handling, spill response and equipment operation, do not exceed maximum waste accumulation times per regulations, separate incompatible waste, use an experienced/competent waste disposal company, follow good housekeeping practices, insure that adequate supplies of spill containment and cleanup materials are readily available, and review waste storage areas during weekly hazardous waste inspections.	Wastes located in covered areas, storm drain protection (Safe Drains – closed during dry periods – near 1395 Airport Blvd), secondary containment structures, spill cleanup and disposal materials available.
Summary of Best Management Practices				
Non-Structural		Structural		
Good Housekeeping		Inside Storage / Overhead Coverage		

Preventative Maintenance	Overfill Shutoff
Spill Prevention & Response	Waste Treatment
Material Handling and Storage	Secondary Containment Structures
Employee Training	Oil Water Separators and Clarifiers Connected to Sanitary Sewer
Waste Handling/Recycling	Waste Disposal
Recordkeeping and Internal Reporting/Coordination	Spill cleanup and Disposal Materials
	Bioretention Cells
	Storm Drain Protection Devices (Safe Drains, Inlet Protection and Covers and wattles)

# Airport California Monitoring Group

## Attachment 11 MVO – Monthly Visual Observation Form

**THIS FORM SHOULD BE FILLED OUT ONCE PER MONTH**

Complete during daylight operating hours on days without precipitation.

**Month** (circle one): **July Aug. Sept. Oct. Nov. Dec. Jan. Feb. Mar. Apr. May June**

**Airport Name:** \_\_\_\_\_

**Inspector Name:** \_\_\_\_\_

**Signature:** \_\_\_\_\_ **Date:** \_\_\_\_\_ **Time:** \_\_\_\_\_

**Preceding Weather (past 48 hours):** \_\_\_\_\_

**Current Weather Conditions:** \_\_\_\_\_

***You must inspect each drainage area. Observe the outdoor industrial equipment and storage areas, outdoor industrial activity areas, BMPs, and other sources of industrial pollutants.***

**Were any BMP deficiencies noted during the review?** No Yes [If yes, complete section below]

Area	Deficiency	Corrective Action	List BMP SWPPP Revisions*

\*SWPPP revisions only required when Airport BMPs are changed.

***You must inspect each outfall for the presence or indication of prior, current, or potential Non-Stormwater Discharges (NSWDs). Do NSWDs or evidence of NSWDs exist?*** No Yes [If yes, complete section below]

Outfall _____	Was it an: <b>Authorized NSWD?</b> Yes No If “yes,” is ANSWD listed in SWPPP? Yes No If “no,” eliminate unauthorized NSWD	Source of NSWD:	Discharge Water Quality <input type="checkbox"/> Clear <input type="checkbox"/> Sheen <input type="checkbox"/> Other (Describe)  Corrective Action*
------------------	--	-----------------	--

\*Authorized NSWDs require BMPs, see Permit Section IV.B.3 – Unauthorized NSWDs must be eliminated

Outfall _____	Was it an: <b>Authorized NSWD?</b> Yes No If “yes,” is NSWD listed in SWPPP? Yes No If “no,” eliminate unauthorized NSWD	Source of NSWD:	Discharge Water Quality <input type="checkbox"/> Clear <input type="checkbox"/> Sheen <input type="checkbox"/> Other (Describe)  Corrective Action*
------------------	---	-----------------	--

\*Authorized NSWDs require BMPs, see Permit Section IV.B.3 – Unauthorized NSWDs must be eliminated

# Airport California Monitoring Group

## Attachment 12 SEVO – SAMPLING EVENT VISUAL OBSERVATION

Airport: \_\_\_\_\_  
 Inspector's Name: \_\_\_\_\_ Title: \_\_\_\_\_  
 Signature: \_\_\_\_\_ Date: \_\_\_\_\_

**INSTRUCTIONS:** A sample of stormwater discharge will be collected for visual observation and laboratory analysis a minimum of once each reporting period (July 1 – December 31 and January 1 – June 30) by an individual who has documented training in stormwater sampling and monitoring. Stormwater samples will be collected from all of the discharge locations shown on the Facility Site Map.

Complete one **Sampling Event Visual Observation Record** for each discharge location where sample collection takes place.

### I. STORM EVENT INFORMATION:

<b>Sampling Discharge Location #:</b> _____ (e.g., Refer to Facility Site Map)  <b>Date Samples Were Collected:</b> _____ <b>Time Samples Were Collected:</b> _____ <b>pH:</b> _____ (record test strip result within 15 minutes of collection)	<b>The permit requires that samples are collected from a Qualifying Storm Event (QSE):</b>  <b>Confirm the following criteria for a qualifying storm event are met:</b>  Discharge occurred from at least one drainage area? <b>Yes</b> <b>No</b>  Preceded by 48 hours with no discharge from any drainage area? <b>Yes</b> <b>No</b>  Samples were collected within four (4) hours of: a. the start of discharge; or b. the start of operations (if the event occurs within the previous 12-hour period) <b>Yes</b> <b>No</b>
---	---

### II. VISUAL STORMWATER OBSERVATIONS: In adequate light, perform a visual observation of the stormwater sample.

	Is the stormwater free of any visible evidence of pollutants (i.e., looks clean):			Description of Visible Pollutant: If you answered "No" describe below the visual evidence of storm water pollution (e.g., <i><b>Turbidity:</b></i> Sand/sediment particles present, muddy, cloudy; <i><b>Color:</b></i> milky, clear-green; <i><b>Odor:</b></i> rotten egg smell, petroleum smell; <i><b>Floating Solids:</b></i> Trash, grass clippings, leaves).	Potential Pollutant Source Description: If you noted <u><i>significant</i></u> evidence of pollutants then determine the probable pollutant sources (including run-on of pollutants from neighbors) and record a description of the potential sources below.
	No		Yes		
	Significant	Minor			
<b>Floating / suspended materials</b>	<input type="checkbox"/>	<input type="checkbox"/>	<input type="checkbox"/>		
<b>Oil Sheen</b>	<input type="checkbox"/>	<input type="checkbox"/>	<input type="checkbox"/>		
<b>Color</b>	<input type="checkbox"/>	<input type="checkbox"/>	<input type="checkbox"/>		
<b>Turbidity</b>	<input type="checkbox"/>	<input type="checkbox"/>	<input type="checkbox"/>		
<b>Odor</b>	<input type="checkbox"/>	<input type="checkbox"/>	<input type="checkbox"/>		
<b>Trash and debris</b>	<input type="checkbox"/>	<input type="checkbox"/>	<input type="checkbox"/>		



Client Information						Sampler:			Lab PM: Davidkova, Lena							Carrier Tracking No(s):				COC No:																			
Client Contact: ACMG / S Y Hoffman						Phone:			E-Mail: <a href="mailto:lana.davidkova@testamericainc.com">lana.davidkova@testamericainc.com</a>											Page:																			
Company: Mineta San José International Airport									Analysis Requested																		Job #: Page 1 of 2												
Address:						Due Date Requested: NA																						Preservation Codes:  A - HCL                  M - Hexane B - NaOH                N - None C - Zn Acetate         O - AsNaO2 D - Nitric Acid         P - Na2O4S E - NaHSO4            Q - Na2SO3 F - MeOH               R - Na2S2SO3 G - Amchlor            S - H2SO4 H - Ascorbic Acid      T - TSP Dodecahydrate I - Ice                   U - Acetone J - DI Water            V - MCAA K - EDTA               W - ph 4-5 L - EDA                  Z - other (specify)  Other:											
City:						TAT Requested (days):  NA																																	
State, Zip:						PO #: Purchase Order not required																																	
Phone:						WO #: NA																																	
Email: <a href="mailto:ecoptions@aol.com">ecoptions@aol.com</a>						Project #: 44003418																																	
Project Name: Airports - Stormwater						SSOW#: NA																																	
Site: Mineta San José International Airport 2021																																							
Sample Identification						Sample Date		Sample Time		Sample Type (C=Comp, G=grab)		Matrix (W=water, S=solid, O=waste/oil, BT=Tissue, A=Air)		Field Filtered Sample (Yes or No)		Perform MS/MSD (Yes or No)		EPA 1664-Oil and Grease		SM2540D-Total Suspended Solids (TSS)																Total Number of containers		Special Instructions/Note:	
										Preservation Code:						A		N																					
SJC-1-GAW - Glass 1 liter - with Hydrochloric Acid										G		W						X																					
SJC-1-GAW - Poly 1 liter - unpreserved										G		W								X																			
SJC-3-FBO - Glass 1 liter - with Hydrochloric Acid										G		W						X																					
SJC-3-FBO - Poly 1 liter - unpreserved										G		W								X																			
SJC-4-SMY - Glass 1 liter - with Hydrochloric Acid										G		W						X																					
SJC-4-SMY- Poly 1 liter - unpreserved										G		W								X																			
SJC-5-STH- Glass 1 liter - with Hydrochloric Acid										G		W						X																					
SJC-5-STH - Poly 1 liter - unpreserved										G		W								X																			
SJC-6-FMF - Glass 1 liter - with Hydrochloric Acid										G		W						X																					
SJC-6-FMF- Poly 1 liter - unpreserved										G		W								X																			
SJC-7-TER - Glass 1 liter - with Hydrochloric Acid										G		W						X																					
SJC-7-TER - Poly 1 liter - unpreserved										G		W								X																			
Possible Hazard Identification														Sample Disposal ( A fee may be assessed if samples are retained longer than 1 month)																									
Non-Hazard      Flammable      Skin Irritant      Poison B      Unknown      Radiological														Return To Client      Disposal By Lab      Archive For _____ Months																									
Deliverable Requested: I, II, III, IV, Other (specify) NA														Special Instructions/QC Requirements: NA																									
Relinquished by: _____ Date: _____ Time: _____ Method of Shipment: _____																																							
Relinquished by: _____						Date/Time: _____						Company: _____						Received by: _____						Date/Time: _____						Company: _____									
Relinquished by: _____						Date/Time: _____						Company: _____						Received by: _____						Date/Time: _____						Company: _____									
Relinquished by: _____						Date/Time: _____						Company: _____						Received by: _____						Date/Time: _____						Company: _____									

**TestAmerica**  
THE LEADER IN ENVIRONMENTAL TESTING

[illegible]

## NATIONAL POLLUTANT DISCHARGE ELIMINATION SYSTEM (NPDES)

GENERAL PERMIT FOR  
STORM WATER DISCHARGES  
ASSOCIATED WITH INDUSTRIAL ACTIVITIESORDER  
NPDES NO. CAS000001

This Order was adopted by the State Water Resources Control Board on:	<b>April 1, 2014</b>
This Order shall become effective on:	<b>July 1, 2015</b>
This Order shall expire on:	<b>June 30, 2020</b>

IT IS HEREBY ORDERED that as of July 1, 2015 this Order supersedes Order 97-03-DWQ except for Order 97-03-DWQ's requirement to submit annual reports by July 1, 2015 and except for enforcement purposes. As of July 1, 2015, a Discharger shall comply with the requirements in this Order to meet the provisions contained in Division 7 of the California Water Code (commencing with section 13000) and regulations adopted thereunder, and the provisions of the federal Clean Water Act and regulations and guidelines adopted thereunder.

**CERTIFICATION**

I, Jeanine Townsend, Clerk to the Board, do hereby certify that this Order, including its fact sheet, attachments, and appendices is a full, true, and correct copy of an Order adopted by the State Water Resources Control Board, on April 1, 2014.

AYE: Chair Felicia Marcus  
Vice Chair Frances Spivy-Weber  
Board Member Tam M. Doduc  
Board Member Steven Moore

NAY: None

ABSENT: Board Member Dorene D'Adamo

ABSTAIN: None

Jeanine Townsend  
Clerk to the Board

## TABLE OF CONTENTS

I. FINDINGS .....	1
II. RECEIVING GENERAL PERMIT COVERAGE .....	14
III. DISCHARGE PROHIBITIONS .....	19
IV. AUTHORIZED NON-STORM WATER DISCHARGES (NSWDS) .....	19
V. EFFLUENT LIMITATIONS .....	20
VI. RECEIVING WATER LIMITATIONS .....	21
VII. TOTAL MAXIMUM DAILY LOADS (TMDLS) .....	21
VIII. DISCHARGES SUBJECT TO THE CALIFORNIA OCEAN PLAN .....	22
IX. TRAINING QUALIFICATIONS .....	23
X. STORM WATER POLLUTION PREVENTION PLAN (SWPPP) .....	24
XI. MONITORING .....	37
XII. EXCEEDANCE RESPONSE ACTIONS (ERAS) .....	48
XIII. INACTIVE MINING OPERATION CERTIFICATION .....	56
XIV. COMPLIANCE GROUPS AND COMPLIANCE GROUP LEADERS .....	57
XV. ANNUAL COMPREHENSIVE FACILITY COMPLIANCE EVALUATION (ANNUAL EVALUATION) .....	59
XVI. ANNUAL REPORT .....	59
XVII. CONDITIONAL EXCLUSION - NO EXPOSURE CERTIFICATION (NEC) .....	60
XVIII. SPECIAL REQUIREMENTS - PLASTIC MATERIALS .....	64
XIX. REGIONAL WATER BOARD AUTHORITIES .....	66
XX. SPECIAL CONDITIONS .....	67
XXI. STANDARD CONDITIONS .....	69

## TABLES

<b>TABLE 1:</b> Additional Analytical Parameters .....	41
<b>TABLE 2:</b> Parameter NAL Values, Test Methods, and Reporting Units .....	43

## ATTACHMENTS AND APPENDICES

Attachment A	Facilities Covered
Attachment B	Acronyms
Attachment C	Glossary
Attachment D	Permit Registration Documents (PRDs)
Attachment E	TMDL Implementation
Attachment F	Effluent Limitation Guidelines (ELGs)
Attachment G	Requirements for Dischargers Who Have Been Granted An Ocean Plan Exception for Discharges to Areas of Special Biological Significance (ASBS)
Attachment H	Storm Water Sample Collection and Handling Instructions
Appendix 1	Storm Water Pollution Prevention Plan (SWPPP) Checklist
Appendix 2	No Exposure Certification (NEC) Conditional Exclusion Instructions
Appendix 3	Waterbodies with Clean Water Act section 303(d) Listed Impairments

## I. FINDINGS

### A. General Findings

The State Water Resources Control Board (State Water Board) finds that:

1. The Federal Clean Water Act (Clean Water Act) prohibits certain discharges of storm water containing pollutants except in compliance with a National Pollutant Discharge Elimination System (NPDES) permit. (33 U.S.C. §§ 1311, 1342 (also referred to as Clean Water Act §§ 301, 402).) The United States Environmental Protection Agency (U.S. EPA) promulgates federal regulations to implement the Clean Water Act's mandate to control pollutants in storm water discharges. (40 C.F.R. § 122, et seq.) The NPDES permit must require implementation of Best Available Technology Economically Achievable (BAT) and Best Conventional Pollutant Control Technology (BCT) to reduce or prevent pollutants in storm water discharges and authorized non-storm water discharges (NSWDs). The NPDES permit must also include additional requirements necessary to implement applicable water quality objectives or water quality standards (water quality standards, collectively).
2. On November 16, 1990, U.S. EPA promulgated Phase I storm water regulations in compliance with section 402(p) of the Clean Water Act. (55 Fed. Reg. 47990, codified at 40 C.F.R. § 122.26.) These regulations require operators of facilities subject to storm water permitting (Dischargers), that discharge storm water associated with industrial activity (industrial storm water discharges), to obtain an NPDES permit. Section 402(p)(3)(A) of the Clean Water Act also requires that permits for discharges associated with industrial activity include requirements necessary to meet water quality standards.
3. Phase II storm water regulations<sup>1</sup> require permitting for storm water discharges from facilities owned and operated by a municipality with a population of less than 100,000. The previous exemption from the Phase I permitting requirements under section 1068 of the Intermodal Surface Transportation Efficiency Act of 1991 was eliminated.
4. This Order (General Permit) is an NPDES General Permit issued in compliance with section 402 of the Clean Water Act and shall take effect on July 1, 2015, provided that the Regional Administrator of U.S. EPA has no objection. If the U.S. EPA Regional Administrator has an objection, this General Permit will not become effective until the objection is withdrawn.
5. This action to adopt an NPDES General Permit is exempt from the provisions of the California Environmental Quality Act (Pub. Resources Code, § 21000, et seq.) in accordance with section 13389 of the Water Code. (See *County of*

---

<sup>1</sup> U.S. EPA. Final NPDES Phase II Rule. <<http://cfpub.epa.gov/npdes/stormwater/swfinal.cfm>>. [as of February 4, 2014]

*Los Angeles v. California State Water Resources Control Bd.* (2006) 143 Cal.App.4th 985.)

6. State Water Board Order 97-03-DWQ is rescinded as of the effective date of this General Permit (July 1, 2015) except for Order 97-03-DWQ's requirement that annual reports be submitted by July 1, 2015 and except for enforcement purposes.
7. Effective July 1, 2015, the State Water Board and the Regional Water Quality Control Boards (Regional Water Boards) (Water Boards, collectively) will enforce the provisions herein.
8. This General Permit authorizes discharges of industrial storm water to waters of the United States, so long as those discharges comply with all requirements, provisions, limitations, and prohibitions in this General Permit.
9. Industrial activities covered under this General Permit are described in Attachment A.
10. The Fact Sheet for this Order is incorporated as findings of this General Permit.
11. Acronyms are defined in Attachment B and terms used in this General Permit are defined in Attachment C.
12. This General Permit regulates industrial storm water discharges and authorized NSWDs from specific categories of industrial facilities identified in Attachment A hereto, and industrial storm water discharges and authorized NSWDs from facilities designated by the Regional Water Boards to obtain coverage under this General Permit. This General Permit does not apply to industrial storm water discharges and NSWDs that are regulated by other individual or general NPDES permits
13. This General Permit does not preempt or supersede the authority of municipal agencies to prohibit, restrict, or control industrial storm water discharges and authorized NSWDs that may discharge to storm water conveyance systems or other watercourses within their jurisdictions as allowed by state and federal law.
14. All terms defined in the Clean Water Act, U.S. EPA regulations, and the Porter-Cologne Water Quality Control Act (Wat. Code, § 13000, et seq.) will have the same definition in this General Permit unless otherwise stated.
15. Pursuant to 40 Code of Federal Regulations section 131.12 and State Water Board Resolution 68-16, which incorporates the requirements of 40 Code of Federal Regulations section 131.12 where applicable, the State Water Board finds that discharges in compliance with this General Permit will not result in the lowering of water quality to a level that does not achieve water quality objectives and protect beneficial uses. Any degradation of water quality from existing high quality water to a level that achieves water quality objectives and



protects beneficial uses is appropriate to support economic development. This General Permit's requirements constitute best practicable treatment or control for discharges of industrial storm water and authorized non-storm water discharges, and are therefore consistent with those provisions.

16. Compliance with any specific limits or requirements contained in this General Permit does not constitute compliance with any other applicable permits.
17. This General Permit requires that the Discharger certify and submit all Permit Registration Documents (PRDs) for Notice of Intent (NOI) and No Exposure Certification (NEC) coverage via the State Water Board's Storm Water Multiple Application and Report Tracking System (SMARTS) website. (See Attachment D for an example of the information required to be submitted in the PRDs via SMARTS.) All other documents required by this General Permit to be electronically certified and submitted via SMARTS can be submitted by the Discharger or by a designated Duly Authorized Representative on behalf of the Discharger. Electronic reporting is required to reduce the state's reliance on paper, to improve efficiency, and to make such General Permit documents more easily accessible to the public and the Water Boards.
18. All information provided to the Water Boards shall comply with the Homeland Security Act and all other federal law that concerns security in the United States, as applicable.

#### **B. Industrial Activities Not Covered Under this General Permit**

19. Discharges of storm water from areas on tribal lands are not covered under this General Permit. Storm water discharges from industrial facilities on tribal lands are regulated by a separate NPDES permit issued by U.S. EPA.
20. Discharges of storm water regulated under another individual or general NPDES permit adopted by the State Water Board or Regional Water Board are not covered under this General Permit, including the State Water Board NPDES General Permit for Storm Water Discharges Associated with Construction and Land Disturbance Activities.
21. Storm water discharges to combined sewer systems are not covered under this General Permit. These discharges must be covered by an individual permit. (40 C.F.R. § 122.26(a)(7).)
22. Conveyances that discharge storm water runoff combined with municipal sewage are not covered under this General Permit.
23. Discharges of storm water identified in Clean Water Act section 402(l) (33 U.S.C. § 1342(l)) are not covered under this General Permit.
24. Facilities otherwise subject to this General Permit but for which a valid Notice of Non-Applicability (NONA) has been certified and submitted via SMARTS, by the Entity are not covered under this General Permit. Entities (See Section XX.C.1 of this General Permit) who are claiming "No Discharge"

through the NONA shall meet the eligibility requirements and provide a No Discharge Technical Report in accordance with Section XX.C.

25. This General Permit does not authorize discharges of dredged or fill material regulated by the US Army Corps of Engineers under section 404 of the Clean Water Act and does not constitute a water quality certification under section 401 of the Clean Water Act.

### **C. Discharge Prohibitions**

26. Pursuant to section 13243 of the Water Code, the State Water Board may specify certain conditions or areas where the discharge of waste, or certain types of waste, is prohibited.
27. With the exception of certain authorized NSWDs as defined in Section IV, this General Permit prohibits NSWDs. The State Water Board recognizes that certain NSWDs should be authorized because they are not generated by industrial activity, are not significant sources of pollutants when managed appropriately, and are generally unavoidable because they are related to safety or would occur regardless of industrial activity. Prohibited NSWDs may be authorized under other individual or general NPDES permits, or waste discharge requirements issued by the Water Boards.
28. Prohibited NSWDs are referred to as unauthorized NSWDs in this General Permit. Unauthorized NSWDs shall be either eliminated or permitted by a separate NPDES permit. Unauthorized NSWDs may contribute significant pollutant loads to receiving waters. Measures to control sources of unauthorized NSWDs such as spills, leakage, and dumping, must be addressed through the implementation of Best Management Practices (BMPs).
29. This General Permit incorporates discharge prohibitions contained in water quality control plans, as implemented by the Water Boards.
30. Direct discharges of waste, including industrial storm water discharges, to Areas of Special Biological Significance (ASBS) are prohibited unless the Discharger has applied for and the State Water Board has granted an exception to the State Water Board's 2009 Water Quality Control Plan for Ocean Waters of California as amended by State Water Board Resolution 2012-0056 (California Ocean Plan)<sup>2</sup> allowing the discharge.

---

<sup>2</sup> State Water Resources Control Board. Ocean Standards Web Page.

<[http://www.waterboards.ca.gov/water\\_issues/programs/ocean/](http://www.waterboards.ca.gov/water_issues/programs/ocean/)>. [as of February 4, 2014].

State Water Resources Control Board. Water Quality Control Plan for Ocean Waters of California 2009.

<[http://www.waterboards.ca.gov/water\\_issues/programs/ocean/docs/2009\\_cop\\_adopedefective\\_usepa.pdf](http://www.waterboards.ca.gov/water_issues/programs/ocean/docs/2009_cop_adopedefective_usepa.pdf)>. [as of February 4, 2014].

State Water Resources Control Board. Resolution 2012-0056.

<[http://www.swrcb.ca.gov/board\\_decisions/adopted\\_orders/resolutions/2012/rs2012\\_0056.pdf](http://www.swrcb.ca.gov/board_decisions/adopted_orders/resolutions/2012/rs2012_0056.pdf)>. [as of February 4, 2014].

**D. Effluent Limitations**

31. Section 301(b) of the Clean Water Act and 40 Code of Federal Regulations section require NPDES permits to include technology-based requirements at a minimum, and any more stringent effluent limitations necessary for receiving waters to meet applicable water quality standards. Clean Water Act section 402(p)(3)(A) requires that discharges of storm water runoff from industrial facilities comply with Clean Water Act section 301.
32. This General Permit requires control of pollutant discharges using BAT and BCT to reduce and prevent discharges of pollutants, and any more stringent effluent limitations necessary for receiving waters to meet applicable water quality standards.
33. It is not feasible for the State Water Board to establish numeric technology based effluent limitations for discharges authorized by this General Permit at this time. The rationale for this determination is discussed in detail in the Fact Sheet of this General Permit. Therefore, this General Permit requires Dischargers to implement minimum BMPs and applicable advanced BMPs as defined in Section X.H (collectively, BMPs) to comply with the requirements of this General Permit. This approach is consistent with U.S. EPA's 2008 Multi-Sector General Permit for Stormwater Discharges Associated with Industrial Activity (2008 MSGP).
34. 40 Code of Federal Regulations section 122.44(d) requires that NPDES permits include Water Quality Based Effluent Limitations (WQBELs) to attain and maintain applicable numeric and narrative water quality standards for receiving waters.
35. Where numeric water quality criteria have not been established, 40 Code of Federal Regulations section 122.44(d)(1)(vi) provides that WQBELs may be established using U.S. EPA criteria guidance under section 304(a) of the Clean Water Act, a proposed state criteria or policy interpreting narrative criteria supplemented with other relevant information, and/or an indicator parameter.
36. This General Permit requires Dischargers to implement BMPs when necessary, in order to support attainment of water quality standards. The use of BMPs to control or abate the discharge of pollutants is authorized by 40 Code of Federal Regulations section 122.44(k)(3) because numeric effluent limitations are infeasible and implementation of BMPs is reasonably necessary to achieve effluent limitations and water quality standards, and to carry out the purposes and intent of the Clean Water Act. (40 C.F.R. § 122.44(k)(4).)

**E. Receiving Water Limitations**

37. This General Permit requires compliance with receiving water limitations based on water quality standards. The primary receiving water limitation requires that industrial storm water discharges and authorized NSWDS not

cause or contribute to an exceedance of applicable water quality standards. Water quality standards apply to the quality of the receiving water, not the quality of the industrial storm water discharge. Therefore, compliance with the receiving water limitations generally cannot be determined solely by the effluent water quality characteristics. If any Discharger's storm water discharge causes or contributes to an exceedance of a water quality standard, that Discharger must implement additional BMPs or other control measures in order to attain compliance with the receiving water limitation. Compliance with water quality standards may, in some cases, require Dischargers to implement controls that are more protective than controls implemented solely to comply with the technology-based requirements in this General Permit.

## **F. Total Maximum Daily Loads (TMDLs)**

38. TMDLs relate to the maximum amount of a pollutant that a water body can receive and still attain water quality standards. A TMDL is defined as the sum of the allowable loads of a single pollutant from all contributing point sources (the waste load allocations) and non-point sources (load allocations), plus the contribution from background sources. (40 C.F.R. § 130.2(i).) Discharges addressed by this General Permit are considered to be point source discharges, and therefore must comply with effluent limitations that are "consistent with the assumptions and requirements of any available waste load allocation for the discharge prepared by the state and approved by U.S. EPA pursuant to 40 Code of Federal Regulations section 130.7. (40 C.F.R. § 122.44 (d)(1)(vii).) In addition, Water Code section 13263, subdivision (a), requires that waste discharge requirements implement any relevant water quality control plans. Many TMDLs contained in water quality control plans include implementation requirements in addition to waste load allocations. Attachment E of this General Permit lists the watersheds with U.S. EPA-approved and U.S. EPA-established TMDLs that include requirements, including waste load allocations, for Dischargers covered by this General Permit.

39. The State Water Board recognizes that it is appropriate to develop TMDL-specific permit requirements derived from each TMDL's waste load allocation and implementation requirements, in order to provide clarity to Dischargers regarding their responsibilities for compliance with applicable TMDLs. The development of TMDL-specific permit requirements is subject to public noticing requirements and a corresponding public comment period. Due to the number and variety of Dischargers subject to a wide range of TMDLs, development of TMDL-specific permit requirements for each TMDL listed in Attachment E will severely delay the reissuance of this General Permit. Because most of the TMDLs were established by the Regional Water Boards, and because some of the waste load allocations and/or implementation requirements may be shared by multiple Dischargers, the development of TMDL-specific permit requirements is best coordinated at the Regional Water Board level.



40. State and Regional Water Board staff will develop proposed TMDL-specific permit requirements (including monitoring and reporting requirements) for each of the TMDLs listed in Attachment E. After conducting a 30-day public comment period, the Regional Water Boards will submit to the State Water Board proposed TMDL-specific permit requirements for adoption by the State Water Board into this General Permit by July 1, 2016. The Regional Water Boards may also include proposed TMDL-specific monitoring requirements for inclusion in this General Permit, or may issue Regional Water Board orders pursuant to Water Code section 13383 requiring TMDL-specific monitoring. The proposed TMDL-specific permit requirements shall have no force or effect until adopted, with or without modification, by the State Water Board. Consistent with the 2008 MSGP, Dischargers are not required to take any additional actions to comply with the TMDLs listed in Attachment E until the State Water Board reopens this General Permit and includes TMDL-specific permit requirements, unless notified otherwise by a Regional Water Board.
41. The Regional Water Boards shall submit to the State Water Board the following information for each of the TMDLs listed in Attachment E:
  - a. Proposed TMDL-specific permit, monitoring and reporting requirements applicable to industrial storm water discharges and NSWDS authorized under this General Permit, including compliance schedules and deliverables consistent with the TMDLs. TMDL-specific permit requirements are not limited by the BAT/BCT technology-based standards;
  - b. An explanation of how the proposed TMDL-specific permit requirements, compliance schedules, and deliverables are consistent with the assumptions and requirements of any applicable waste load allocation and implement each TMDL; and,
  - c. Where a BMP-based approach is proposed, an explanation of how the proposed BMPs will be sufficient to implement applicable waste load allocations.
42. Upon receipt of the information described in Finding 40, and no later than July 1, 2016, the State Water Board will issue a public notice and conduct a public comment period for the reopening of this General Permit to amend Attachment E, the Fact Sheet, and other provisions as necessary for incorporation of TMDL-specific permit requirements into this General Permit. Attachment E may also be subsequently reopened during the term of this General Permit to incorporate additional TMDL-specific permit requirements.

#### **G. Discharges Subject to the California Ocean Plan**

43. On October 16, 2012 the State Water Board amended the California Ocean Plan. The amended California Ocean Plan requires industrial storm water dischargers with outfalls discharging to ocean waters to comply with the

California Ocean Plan's model monitoring provisions. These provisions require Dischargers to: (a) monitor runoff for specific parameters at all outfalls from two storm events per year, and collect at least one representative receiving water sample per year, (b) conduct specified toxicity monitoring at certain types of outfalls at a minimum of once per year, and (c) conduct marine sediment monitoring for toxicity under specific circumstances. The California Ocean Plan provides conditions under which some of the above monitoring provisions may be waived by the Water Boards.

44. This General Permit requires Dischargers with outfalls discharging to ocean waters that are subject to the model monitoring provisions of the California Ocean Plan to develop and implement a monitoring plan in compliance with those provisions and any additional monitoring requirements established pursuant to Water Code section 13383. Dischargers that have not developed and implemented a monitoring program in compliance with the California Ocean Plan's model monitoring provisions by July 1, 2015 (the effective date of this General Permit), or seven (7) days prior to commencing operations, whichever is later, are ineligible to obtain coverage under this General Permit.
45. The California Ocean Plan prohibits the direct discharge of waste to ASBS. ASBS are defined in California Ocean Plan as "those areas designated by the State Water Board as ocean areas requiring protection of species or biological communities to the extent that alteration of natural water quality is undesirable."
46. The California Ocean Plan authorizes the State Water Board to grant an exception to Ocean Plan provisions where the board determines that the exception will not compromise protection of ocean waters for beneficial uses and the public interest will be served.
47. On March 20, 2012, the State Water Board adopted Resolution 2012-0012 which contains exceptions to the California Ocean Plan for specific discharges of storm water and non-point sources. This resolution also contains the special protections that are to be implemented for those discharges to ASBS.
48. This General Permit requires Dischargers who have been granted an exception to the Ocean Plan authorizing the discharges to ASBS by the State Water Board to comply with the requirements contained in Section VIII.B of this General Permit.

## **H. Training**

49. To improve compliance and maintain consistent implementation of this General Permit, Dischargers are required to designate a Qualified Industrial Storm Water Practitioner (QISP) for each facility the Discharger operates that has entered Level 1 status in the Exceedance Response Action (ERA) process as described in Section XII of this General Permit. A QISP may be assigned to more than one facility. In order to qualify as a QISP, a State

Water Board-sponsored or approved training course must be completed. A competency exam may be required by the State Water Board to demonstrate sufficient knowledge of the QISP course material.

- 50. A QISP must assist the Discharger in completing the Level 1 status and Level 2 status ERA requirements as specified in Section XII of this General Permit. A QISP is also responsible for assisting New Dischargers that will be discharging to an impaired water body with a 303(d) listed impairment, demonstrate eligibility for coverage through preparing the data and/or information required in Section VII.B.
- 51. A Compliance Group Leader, as defined in Section XIV of this General Order must complete a State Water Board sponsored or approved training program for Compliance Group Leaders.
- 52. All engineering work subject to the Professional Engineers Act (Bus. & Prof. Code § 6700, et seq.) and required by this General Permit shall be performed by a California licensed professional engineer.
- 53. California licensed professional civil, industrial, chemical, and mechanical engineers and geologists have licenses that have professional overlap with the topics of this General Permit. The California Department of Consumer Affairs, Board for Professional Engineers, Land Surveyors and Geologists (CBPELSG) provides the licensure and regulation of professional civil, industrial, chemical, and mechanical engineers and professional geologists in California. The State Water Board is developing a specialized self-guided State Water Board-sponsored registration and training program specifically for these CPBELSG licensed engineers and geologists in good standing with CBPELSG.

#### **I. Storm Water Pollution Prevention Plan (SWPPP) Requirements**

- 54. This General Permit requires the development of a site-specific SWPPP in accordance with Section X of this General Permit. The SWPPP must include the information needed to demonstrate compliance with the requirements of this General Permit. The SWPPP must be submitted electronically via SMARTS, and a copy be kept at the facility. SWPPP revisions shall be completed in accordance with Section X.B of this General Permit

#### **J. Sampling, Visual Observations, Reporting and Record Keeping**

- 55. This General Permit complies with 40 Code of Federal Regulations section 122.44(i), which establishes monitoring requirements that must be included in storm water permits. Under this General Permit, Dischargers are required to:
  - (a) conduct an Annual Comprehensive Facility Compliance Evaluation (Annual Evaluation) to identify areas of the facility contributing pollutants to industrial storm water discharges, (b) evaluate whether measures to reduce or prevent industrial pollutant loads identified in the Discharger's SWPPP are adequate and properly implemented in accordance with the terms of this

General Permit, and (c) determine whether additional control measures are needed.

56. This General Permit contains monitoring requirements that are necessary to determine whether pollutants are being discharged, and whether response actions are necessary. Data and information resulting from the monitoring will assist in Dischargers' evaluations of BMP effectiveness and compliance with this General Permit. Visual observations are one form of monitoring. This General Permit requires Dischargers to perform a variety of visual observations designed to identify pollutants in industrial storm water discharges and their sources. To comply with this General Permit Dischargers shall: (1) electronically self-report any violations via SMARTS, (2) comply with the Level 1 status and Level 2 status ERA requirements, when applicable, and (3) adequately address and respond to any Regional Water Board comments on the Discharger's compliance reports.
57. Dischargers that meet the requirements of the No Exposure Certification (NEC) Conditional Exclusion set forth in Section XVII of this General Permit are exempt from the SWPPP requirements, sampling requirements, and visual observation requirements in this General Permit.

**K. Facilities Subject to Federal Storm Water Effluent Limitation Guidelines (ELGs)**

58. U.S. EPA regulations at 40 Code of Federal Regulations Chapter I Subchapter N (Subchapter N) establish technology-based Effluent Limitation Guidelines and New Source Performance Standards (ELGs) for industrial storm water discharges from facilities in specific industrial categories. For these facilities, compliance with the BAT/BCT and ELG requirements constitutes compliance with technology-based requirements of this General Permit.
59. 40 Code of Federal Regulations section 122.44(i)(3) and (4) require storm water permits to require at least one Annual Evaluation and any monitoring requirements for applicable ELGs in Subchapter N. This General Permit requires Dischargers to comply with all applicable ELG requirements found in Subchapter N.

**L. Sampling and Analysis Reduction**

60. This General Permit reduces the number of qualifying sampling events required to be sampled each year when the Discharger demonstrates: (1) consistent compliance with this General Permit, (2) consistent effluent water quality sampling, and (3) analysis results that do not exceed numerical action levels.

**M. Role of Numeric Action Levels (NALs) and Exceedance Response Actions (ERAs)**

61. This General Permit incorporates a multiple objective performance measurement system that includes NALs, new comprehensive training requirements, Level 1 ERA Reports, Level 2 ERA Technical Reports, and Level 2 ERA Action Plans. Two objectives of the performance measurement system are to inform Dischargers, the public and the Water Boards on: (1) the overall pollutant control performance at any given facility, and (2) the overall performance of the industrial statewide storm water program. Additionally, the State Water Board expects that this information and assessment process will provide information necessary to determine the feasibility of numeric effluent limitations for industrial dischargers in the next reissuance of this General Permit, consistent with the State Water Board Storm Water Panel of Experts' June 2006 Recommendations.<sup>3</sup>
62. This General Permit contains annual and instantaneous maximum NALs. The annual NALs are established as the 2008 MSGP benchmark values, and are applicable for all parameters listed in Table 2. The instantaneous maximum NALs are calculated from a Water Board dataset, and are only applicable for Total Suspended Solids (TSS), Oil and Grease (O&G), and pH. An NAL exceedance is determined as follows:
- a. For annual NALs, an exceedance occurs when the average of all analytical results from all samples taken at a facility during a reporting year for a given parameter exceeds an annual NAL value listed in Table 2 of this General Permit; or,
  - b. For the instantaneous maximum NALs, an exceedance occurs when two or more analytical results from samples taken for any parameter within a reporting year exceed the instantaneous maximum NAL value (for Total Suspended Solids, and Oil and Grease), or are outside of the instantaneous maximum NAL range (for pH) listed in Table 2 of this General Permit. For the purposes of this General Permit, the reporting year is July 1 through June 30.
63. The NALs are not intended to serve as technology-based or water quality-based numeric effluent limitations. The NALs are not derived directly from either BAT/BCT requirements or receiving water objectives. NAL exceedances defined in this General Permit are not, in and of themselves, violations of this General Permit. A Discharger that does not fully comply with the Level 1 status and/or Level 2 status ERA requirements, when required by the terms of this General Permit, is in violation of this General Permit.
64. ERAs are designed to assist Dischargers in complying with this General Permit. Dischargers subject to ERAs must evaluate the effectiveness of their

---

<sup>3</sup> State Water Board Storm Water Panel of Experts, The Feasibility of Numeric Effluent Limits Applicable to Discharges of Storm Water Associated with Municipal, Industrial and Construction Activities (June 19, 2006) <[http://www.swrcb.ca.gov/water\\_issues/programs/stormwater/docs/numeric/swpanel\\_final\\_report.pdf](http://www.swrcb.ca.gov/water_issues/programs/stormwater/docs/numeric/swpanel_final_report.pdf)> [as of February 4, 2014].



BMPs being implemented to ensure they are adequate to achieve compliance with this General Permit.

65. U.S. EPA regulations at Subchapter N establish ELGs for storm water discharges from facilities in 11 industrial categories. Dischargers subject to these ELGs are required to comply with the applicable requirements.
66. Exceedances of the NALs that are attributable solely to pollutants originating from non-industrial pollutant sources (such as run-on from adjacent facilities, non-industrial portions of the Discharger's property, or aerial deposition) are not a violation of this General Permit because the NALs are designed to provide feedback on industrial sources of pollutants. Dischargers may submit a Non-Industrial Source Pollutant Demonstration as part of their Level 2 ERA Technical Report to demonstrate that the presence of a pollutant causing an NAL exceedance is attributable solely to pollutants originating from non-industrial pollutant sources.
67. A Discharger who has designed, installed, and implemented BMPs to reduce or prevent pollutants in industrial storm water discharges in compliance with this General Permit may submit an Industrial Activity BMPs Demonstration, as part of their Level 2 ERA Technical Report.
68. This General Permit establishes design storm standards for all treatment control BMPs. These design standards are directly based on the standards in State Water Board Order 2000-0011 regarding Standard Urban Storm Water Mitigation Plans (SUSMPs). These design standards are generally expected to be consistent with BAT/BCT, to be protective of water quality, and to be effective for most pollutants. The standards are intended to eliminate the need for most Dischargers to further treat/control industrial storm water discharges that are unlikely to contain pollutant loadings that exceed the NALs set forth in this General Permit.

## **N. Compliance Groups**

69. Compliance Groups are groups of Dischargers (Compliance Group Participants) that share common types of pollutant sources and industrial activity characteristics. Compliance Groups provide an opportunity for the Compliance Group Participants to combine resources and develop consolidated Level 1 ERA Reports for Level 1 NAL exceedances and appropriate BMPs for implementation in response to Level 2 status ERA requirements that are representative of the entire Compliance Group. Compliance Groups also provide the Water Boards and the public with valuable information as to how industrial storm water discharges are affected by non-industrial background pollutant sources (including natural background) and geographic locations. When developing the next reissuance of this General Permit, the State Water Board expects to have a better understanding of the feasibility and benefits of sector-specific and watershed-based permitting alternatives, which may include technology- or water quality-based numeric effluent limitations. The effluent data, BMP performance data

and other information provided from Compliance Groups' consolidated reporting will further assist the State Water Board in addressing sector-specific and watershed-based permitting alternatives.

#### **O. Conditional Exclusion – No Exposure Certification (NEC)**

70. Pursuant to U.S. EPA Phase II regulations, all Dischargers subject to this General Permit may qualify for a conditional exclusion from specific requirements if they submit a NEC demonstrating that their facilities have no exposure of industrial activities and materials to storm water discharges.
71. This General Permit requires Dischargers who seek the NEC conditional exclusion to obtain coverage in accordance with Section XVII of this General Permit. Dischargers that meet the requirements of the NEC are exempt from the SWPPP, sampling requirements, and monitoring requirements in this General Permit.
72. Dischargers seeking NEC coverage are required to certify and submit the applicable permit registration documents. Annual inspections, re-certifications, and fees are required in subsequent years. Light industry facility Dischargers excluded from coverage under the previous permit (Order 97-03-DWQ) must obtain the appropriate coverage under this General Permit. Failure to comply with the Conditional Exclusion conditions listed in this General Permit may lead to enforcement for discharging without a permit pursuant to sections 13385 or 13399.25, et seq., of the Water Code. A Discharger with NEC coverage that anticipates a change (or changes) in circumstances that would lead to exposure should register for permit coverage prior to the anticipated changes.

#### **P. Special Requirements for Facilities Handling Plastic Materials**

73. Section 13367 of the Water Code requires facilities handling preproduction plastic to implement specific BMPs aimed at minimizing discharges of such materials. The definition of Plastic Materials for the purposes of this General Permit includes the following types of sources of Plastic Materials: virgin and recycled plastic resin pellets, powders, flakes, powdered additives, regrind, dust, and other types of preproduction plastics with the potential to discharge or migrate off-site.

#### **Q. Regional Water Board Authorities**

74. Regional Water Boards are primarily responsible for enforcement of this General Permit. This General Permit recognizes that Regional Water Boards have the authority to protect the beneficial uses of receiving waters and prevent degradation of water quality in their region. As such, Regional Water Boards may modify monitoring requirements and review, comment, approve or disapprove certain Discharger submittals required under this General Permit.

**IT IS HEREBY ORDERED** that all Dischargers subject to this General Permit shall comply with the following conditions and requirements.

## **II. RECEIVING GENERAL PERMIT COVERAGE**

### **A. Certification**

1. For Storm Water Multiple Application and Report Tracking System (SMARTS) electronic account management and security reasons, as well as enforceability of this General Permit, the Discharger's Legally Responsible Person (LRP) of an industrial facility seeking coverage under this General Permit shall certify and submit all Permit Registration Documents (PRDs) for Notice of Intent (NOI) or No Exposure Certification (NEC) coverage. All other documents shall be certified and submitted via SMARTS by the Discharger's (LRP) or by their Duly Authorized Representative in accordance with the Electronic Signature and Certification Requirements in Section XXI.K. All documents required by this General Permit that are certified and submitted via SMARTS shall be in accordance with Section XXI.K.
2. Hereinafter references to certifications and submittals by the Discharger refer to the Discharger's LRP and their Duly Authorized Representative.

### **B. Coverages**

This General Permit includes requirements for two (2) types of permit coverage, NOI coverage and NEC coverage. State Water Board Order 97-03-DWQ (previous permit) remains in effect until July 1, 2015. When PRDs are certified and submitted and the annual fee is received, the State Water Board will assign the Discharger a Waste Discharger Identification (WDID) number.

1. General Permit Coverage (NOI Coverage)
  - a. Dischargers that discharge storm water associated with industrial activity to waters of the United States are required to meet all applicable requirements of this General Permit.
  - b. The Discharger shall register for coverage under this General Permit by certifying and submitting PRDs via SMARTS (<http://smarts.waterboards.ca.gov>), which consist of:
    - i. A completed NOI and signed certification statement;
    - ii. A copy of a current Site Map from the Storm Water Pollution Prevention Plan (SWPPP) in Section X.E;
    - iii. A SWPPP (see Section X); and,

- c. The Discharger shall pay the appropriate Annual Fee in accordance with California Code of Regulations, title 23, section 2200 et seq.<sup>4</sup>

## 2. General Permit Coverage (NEC Coverage)

- a. Dischargers that certify their facility has no exposure of industrial activities or materials to storm water in accordance with Section XVII qualify for NEC coverage and are not required to comply with the SWPPP or monitoring requirements of this General Permit.
- b. Dischargers who qualify for NEC coverage shall conduct one Annual Facility Comprehensive Compliance Evaluation (Annual Evaluation) as described in Section XV, pay an annual fee, and certify annually that their facilities continue to meet the NEC requirements.
- c. The Discharger shall submit the following PRDs on or before October 1, 2015 for NEC coverage via SMARTS:
  - i. A completed NEC Form (Section XVII.F.1) and signed certification statement (Section XVII.H);
  - ii. A completed NEC Checklist (Section XVII.F.2); and
  - iii. A current Site Map consistent with requirements in Section X.E.;
- d. The Discharger shall pay the appropriate annual fee in accordance with California Code of Regulations, title 23, section 2200 et seq.<sup>5</sup>

## 3. General PRD Requirements

### a. Site Maps

Dischargers registering for NOI or NEC coverage shall prepare a site map(s) as part of their PRDs in accordance with Section X.E. A separate copy of the site map(s) is required to be in the SWPPP. If there is a significant change in the facility layout (e.g., new building, change in storage locations, boundary change, etc.) a revision to the site map is required and shall be certified and submitted via SMARTS.

- b. A Discharger shall submit a single set of PRDs for coverage under this General Permit for multiple industrial activities occurring at the same facility.
- c. Any information provided to the Water Boards by the Discharger shall comply with the Homeland Security Act and other federal law that

---

<sup>4</sup> Annual fees must be mailed or sent electronically using the State Water Boards' Electronic Funds Transfer (EFT) system in SMARTS.

<sup>5</sup> See footnote 4.

addresses security in the United States; any information that does not comply should not be submitted in the PRDs. The Discharger must provide justification to the Regional Water Board regarding redacted information within any submittal.

- d. Dischargers may redact trade secrets from information that is submitted via SMARTS. Dischargers who certify and submit redacted information via SMARTS must include a general description of the redacted information and the basis for the redaction in the version that is submitted via SMARTS. Dischargers must submit complete and un-redacted versions of the information that are clearly labeled "CONFIDENTIAL" to the Regional Water Board within 30 days of the submittal of the redacted information. All information labeled "CONFIDENTIAL" will be maintained by the Water Boards in a separate, confidential file.

4. Schedule for Submitting PRDs - Existing Dischargers Under the Previous Permit.

- a. Existing Dischargers<sup>6</sup> with coverage under the previous permit shall continue coverage under the previous permit until July 1, 2015. All waste discharge requirements and conditions of the previous permit are in effect until July 1, 2015.
- b. Existing Dischargers with coverage under the previous permit shall register for NOI coverage by July 1, 2015 or for NEC coverage by October 1, 2015. Existing Dischargers previously listed in Category 10 (Light Industry) of the previous permit, and continue to have no exposure to industrial activities and materials, have until October 1, 2015 to register for NEC coverage.
- c. Existing Dischargers with coverage under the previous permit, that do not register for NOI coverage by July 1, 2015, may have their permit coverage administratively terminated as soon as July 1, 2015.
- d. Existing Dischargers with coverage under the previous permit that are eligible for NEC coverage but do not register for NEC coverage by October 1, 2015 may have their permit coverage administratively terminated as soon as October 1, 2015.
- e. Existing Dischargers shall continue to comply with the SWPPP requirements in State Water Board Order 97-03-DWQ up to, but no later than, June 30, 2015.

---

<sup>6</sup> Existing Dischargers are Dischargers with an active Notice of Intent (permit coverage) under the previous permit (97-03-DWQ) prior to the effective date of this General Permit.



- f. Existing Dischargers shall implement an updated SWPPP in accordance with Section X by July 1, 2015.
  - g. Existing Dischargers that submit a Notice of Termination (NOT) under the previous permit prior to July 1, 2015 and that receive NOT approval from the Regional Water Board are not subject to this General Permit unless they subsequently submitted new PRDs.
5. Schedule for Submitting PRDs - New Dischargers Obtaining Coverage On or After July 1, 2015
- New Dischargers registering for NOI coverage on or after July 1, 2015 shall certify and submit PRDs via SMARTS at least seven (7) days prior to commencement of industrial activities or on July 1, 2015, whichever comes later.
- a. New Dischargers registering for NEC coverage shall electronically certify and submit PRDs via SMARTS by October 1, 2015, or at least seven (7) days prior to commencement of industrial activities, whichever is later.

### **C. Termination and Changes to General Permit Coverage**

- 1. Dischargers with NOI or NEC coverage shall request termination of coverage under this General Permit when either (a) operation of the facility has been transferred to another entity, (b) the facility has ceased operations, completed closure activities, and removed all industrial related pollutants, or (c) the facility's operations have changed and are no longer subject to the General Permit. Dischargers shall certify and submit a Notice of Termination via SMARTS. Until a valid NOT is received, the Discharger remains responsible for compliance with this General Permit and payment of accrued annual fees.
- 2. Whenever there is a change to the facility location, the Discharger shall certify and submit new PRDs via SMARTS. When ownership changes, the prior Discharger (seller) must inform the new Discharger (buyer) of the General Permit applications and regulatory coverage requirements. The new Discharger must certify and submit new PRDs via SMARTS to obtain coverage under this General Permit.
- 3. Dischargers with NOI coverage where the facility qualifies for NEC coverage in accordance with Section XVII of this General Permit, may register for NEC coverage via SMARTS. Such Dischargers are not required to submit an NOT to cancel NOI coverage.
- 4. Dischargers with NEC coverage, where changes in the facility and/or facility operations occur, which result in NOI coverage instead of NEC coverage, shall register for NOI coverage via SMARTS. Such Dischargers are not required to submit an NOT to cancel NEC coverage.

5. Dischargers shall provide additional information supporting an NOT, or revise their PRDs via SMARTS, upon request by the Regional Water Board.
6. Dischargers that are denied approval of a submitted NOT or registration for NEC coverage by the Regional Water Board, shall continue compliance with this General Permit under their existing NOI coverage.
7. New Dischargers (Dischargers with no previous NOI or NEC coverage) shall register for NOI coverage if the Regional Water Board denies NEC coverage.

#### **D. Preparation Requirements**

1. The following documents shall be certified and submitted by the Discharger via SMARTS:
  - a. Annual Reports (Section XVI) and SWPPPs (Section X);
  - b. NOTs;
  - c. Sampling Frequency Reduction Certification (Section XI.C.7);
  - d. Level 1 ERA Reports (Section XII.C) prepared by a QISP;
  - e. Level 2 ERA Technical Reports and Level 2 ERA Action Plans (Sections XII.D.1-2) prepared by a QISP; and,
  - f. SWPPPs for inactive mining operations as described in Section XIII, signed (wet signature and license number) by a California licensed professional engineer.
2. The following documents shall be signed (wet signature and license number) by a California licensed professional engineer:
  - a. Calculations for Dischargers subject to Subchapter N in accordance with Section XI.D;
  - b. Notice of Non-Applicability (NONA) Technical Reports described in Section XX.C for facilities that are engineered and constructed to have contained the maximum historic precipitation event (or series of events) using the precipitation data collected from the National Oceanic and Atmospheric Agency's website;
  - c. NONA Technical Reports described in Section XX.C for facilities located in basins or other physical locations that are not tributaries or hydrologically connected to waters of the United States; and,
  - d. SWPPPs for inactive mines described in Section XIII.

### **III. DISCHARGE PROHIBITIONS**

- A.** All discharges of storm water to waters of the United States are prohibited except as specifically authorized by this General Permit or another NPDES permit.
- B.** Except for non-storm water discharges (NSWDs) authorized in Section IV, discharges of liquids or materials other than storm water, either directly or indirectly to waters of the United States, are prohibited unless authorized by another NPDES permit. Unauthorized NSWDs must be either eliminated or authorized by a separate NPDES permit.
- C.** Industrial storm water discharges and authorized NSWDs that contain pollutants that cause or threaten to cause pollution, contamination, or nuisance as defined in section 13050 of the Water Code, are prohibited.
- D.** Discharges that violate any discharge prohibitions contained in applicable Regional Water Board Water Quality Control Plans (Basin Plans), or statewide water quality control plans and policies are prohibited.
- E.** Discharges to ASBS are prohibited in accordance with the California Ocean Plan, unless granted an exception by the State Water Board and in compliance with the Special Protections contained in Resolution 2012-0012.
- F.** Industrial storm water discharges and NSWDs authorized by this General Permit that contain hazardous substances equal to or in excess of a reportable quantity listed in 40 Code of Federal Regulations sections 110.6, 117.21, or 302.6 are prohibited.

### **IV. AUTHORIZED NON-STORM WATER DISCHARGES (NSWDs)**

- A.** The following NSWDs are authorized provided they meet the conditions of Section IV.B:
  - 1. Fire-hydrant and fire prevention or response system flushing;
  - 2. Potable water sources including potable water related to the operation, maintenance, or testing of potable water systems;
  - 3. Drinking fountain water and atmospheric condensate including refrigeration, air conditioning, and compressor condensate;
  - 4. Irrigation drainage and landscape watering provided all pesticides, herbicides and fertilizers have been applied in accordance with the manufacturer's label;
  - 5. Uncontaminated natural springs, groundwater, foundation drainage, footing drainage;

6. Seawater infiltration where the seawater is discharged back into the source:  
and,
  7. Incidental windblown mist from cooling towers that collects on rooftops or adjacent portions of your facility, but not intentional discharges from the cooling tower (e.g., “piped” cooling tower blowdown or drains).
- B.** The NSWDDs identified in Section IV.A are authorized by this General Permit if the following conditions are met:
1. The authorized NSWDDs are not in violation of any Regional Water Board Water Quality Control Plans (Basin Plans) or other requirements, or statewide water quality control plans or policies requirement;
  2. The authorized NSWDDs are not in violation of any municipal agency ordinance or requirements;
  3. BMPs are included in the SWPPP and implemented to:
    - a. Reduce or prevent the contact of authorized NSWDDs with materials or equipment that are potential sources of pollutants;
    - b. Reduce, to the extent practicable, the flow or volume of authorized NSWDDs;
    - c. Ensure that authorized NSWDDs do not contain quantities of pollutants that cause or contribute to an exceedance of a water quality standards;  
and,
    - d. Reduce or prevent discharges of pollutants in authorized NSWDDs in a manner that reflects best industry practice considering technological availability and economic practicability and achievability.
  4. The Discharger conducts monthly visual observations (Section XI.A.1) of NSWDDs and sources to ensure adequate BMP implementation and effectiveness; and,
  5. The Discharger reports and describes all authorized NSWDDs in the Annual Report.
- C.** Firefighting related discharges are not subject to this General Permit and are not subject to the conditions of Section IV.B. These discharges, however, may be subject to Regional Water Board enforcement actions under other sections of the Water Code. Firefighting related discharges that are contained and are later discharged may be subject to municipal agency ordinances and/or Regional Water Board requirements.

## **V. EFFLUENT LIMITATIONS**

- A.** Dischargers shall implement BMPs that comply with the BAT/BCT requirements of this General Permit to reduce or prevent discharges of pollutants in their storm water discharge in a manner that reflects best industry practice considering technological availability and economic practicability and achievability.
- B.** Industrial storm water discharges from facilities subject to storm water ELGs in Subchapter N shall not exceed those storm water ELGs. The ELGs for industrial storm water discharges subject to Subchapter N are in Attachment F of this General Permit.
- C.** Dischargers located within a watershed for which a Total Maximum Daily Load (TMDL) has been approved by U.S. EPA, shall comply with any applicable TMDL-specific permit requirements that have been incorporated into this General Permit in accordance with Section VII.A. Attachment E contains a reference list of potential TMDLs that may apply to Dischargers subject to this General Permit.

## **VI. RECEIVING WATER LIMITATIONS**

- A.** Dischargers shall ensure that industrial storm water discharges and authorized NSWDS do not cause or contribute to an exceedance of any applicable water quality standards in any affected receiving water.
- B.** Dischargers shall ensure that industrial storm water discharges and authorized NSWDS do not adversely affect human health or the environment.
- C.** Dischargers shall ensure that industrial storm water discharges and authorized NSWDS do not contain pollutants in quantities that threaten to cause pollution or a public nuisance.

## **VII. TOTAL MAXIMUM DAILY LOADS (TMDLs)**

### **A. Implementation**

- 1. The State Water Board shall reopen and amend this General Permit, including Attachment E, the Fact Sheet and other applicable Permit provisions as necessary, in order to incorporate TMDL-specific permit requirements, as described in Findings 38 through 42. Once this General Permit is amended, Dischargers shall comply with the incorporated TMDL-specific permit requirements in accordance with any specified compliance schedule(s). TMDL-specific compliance dates that exceed the term of this General Permit may be included for reference, and are enforceable in the event that this General Permit is administratively extended or reissued.
- 2. The State Water Board may, at its discretion, reopen this General Permit to add TMDL-specific permit requirements to Attachment E, or to incorporate new TMDLs adopted during the term of this General Permit that include requirements applicable to Dischargers covered by this General Permit.



- B.** New Dischargers applying for NOI coverage under this General Permit that will be discharging to a water body with a 303(d) listed impairment are ineligible for coverage unless the Discharger submits data and/or information, prepared by a QISP, demonstrating that:
1. The Discharger has eliminated all exposure to storm water of the pollutant(s) for which the water body is impaired, has documented the procedures taken to prevent exposure onsite, and has retained such documentation with the SWPPP at the facility;
  2. The pollutant for which the water body is impaired is not present at the Discharger's facility, and the Discharger has retained documentation of this finding with the SWPPP at the facility; or,
  3. The discharge of any listed pollutant will not cause or contribute to an exceedance of a water quality standard. This is demonstrated if: (1) the discharge complies with water quality standard at the point of discharge, or (2) if there are sufficient remaining waste load allocations in an approved TMDL and the discharge is controlled at least as stringently as similar discharges subject to that TMDL.

## **VIII. DISCHARGES SUBJECT TO THE CALIFORNIA OCEAN PLAN**

### **A. Discharges to Ocean Waters**

1. Dischargers with outfalls discharging to ocean waters that are subject to the model monitoring provisions of the California Ocean Plan shall develop and implement a monitoring plan in compliance with those provisions and any additional monitoring requirements established pursuant to Water Code section 13383. Dischargers who have not developed and implemented a monitoring program in compliance with the California Ocean Plan's model monitoring provisions by July 1, 2015, or seven (7) days prior to commencing of operations, whichever is later, are ineligible to obtain coverage under this General Permit.
2. Dischargers are ineligible for the methods and exceptions provided in Section XI.C of this General permit for any of the outfalls discharging to ocean waters subject to the model monitoring provisions of the California Ocean Plan.

### **B. Discharge Granted an Exceptions for Areas of Special Biological Significance (ASBS)**

Dischargers who were granted an exception to the California Ocean Plan prohibition against direct discharges of waste to an ASBS pursuant to Resolution 2012-0012<sup>7</sup> amended by Resolution 2012-0031<sup>8</sup> shall comply with the conditions and requirements set forth in Attachment G of this General Permit. Any Discharger that applies for and is granted an exception to the California Ocean Plan prohibition after July 1, 2013 shall comply with the conditions and requirements set forth in the granted exception.

## IX. TRAINING QUALIFICATIONS

### A. General

1. A Qualified Industrial Storm Water Practitioner (QISP) is a person (either the Discharger or a person designated by the Discharger) who has completed a State Water Board-sponsored or approved QISP training course<sup>9</sup>, and has registered as a QISP via SMARTS. Upon completed registration the State Water Board will issue a QISP identification number.
2. The Executive Director of the State Water Board or an Executive Officer of a Regional Water Board may rescind any QISP's registration if it is found that the QISP has repeatedly demonstrated an inadequate level of performance in completing the QISP requirements in this General Permit. An individual whose QISP registration has been rescinded may request that the State Water Board review the rescission. Any request for review must be received by the State Water Board no later than 30 days of the date that the individual received written notice of the rescission.
3. Dischargers with Level 1 status shall:
  - a. Designate a person to be the facility's QISP and ensure that this person has attended and satisfactorily completed the State Water Board-sponsored or approved QISP training course.
  - b. Ensure that the facility's designated QISP provides sufficient training to the appropriate team members assigned to perform activities required by this General Permit.

<sup>7</sup> State Water Resources Control Board. Resolution 2012-0012.  
<[http://www.waterboards.ca.gov/board\\_decisions/adopted\\_orders/resolutions/2012/rs2012\\_0012.pdf](http://www.waterboards.ca.gov/board_decisions/adopted_orders/resolutions/2012/rs2012_0012.pdf)>. [as of February 4, 2014].

<sup>8</sup> State Water Resources Control Board. Resolution 2012-0031.  
<[http://www.swrcb.ca.gov/board\\_decisions/adopted\\_orders/resolutions/2012/rs2012\\_0031.pdf](http://www.swrcb.ca.gov/board_decisions/adopted_orders/resolutions/2012/rs2012_0031.pdf)>. [as of February 4, 2014].

<sup>9</sup> A specialized self-guided State Water Board-sponsored registration and training program will be available as an option for CPBELSG licensed professional civil, mechanical, industrial, and chemical engineers and professional geologists by the effective date of this General Permit.

**X. Storm Water Pollution Prevention Plan (SWPPP)****A. SWPPP Elements**

Dischargers shall develop and implement a site-specific SWPPP for each industrial facility covered by this General Permit that shall contain the following elements, as described further in this Section<sup>10</sup>:

1. Facility Name and Contact Information;
2. Site Map;
3. List of Industrial Materials;
4. Description of Potential Pollution Sources;
5. Assessment of Potential Pollutant Sources;
6. Minimum BMPs;
7. Advanced BMPs, if applicable;
8. Monitoring Implementation Plan;
9. Annual Comprehensive Facility Compliance Evaluation (Annual Evaluation); and,
10. Date that SWPPP was Initially Prepared and the Date of Each SWPPP Amendment, if Applicable.

**B. SWPPP Implementation and Revisions**

All Dischargers are required to implement their SWPPP by July 1, 2015 or upon commencement of industrial activity. The Discharger shall:

1. Revise their on-site SWPPP whenever necessary;
2. Certify and submit via SMARTS their SWPPP within 30 days whenever the SWPPP contains significant revision(s); and,
3. With the exception of significant revisions, the Discharger is not required to certify and submit via SMARTS their SWPPP revisions more than once every three (3) months in the reporting year.

---

<sup>10</sup> Appendix 1 (SWPPP Checklist) of this General Permit is provided to assist the Discharger in including information required in the SWPPP. This checklist is not required to be used.

### **C. SWPPP Performance Standards**

1. The Discharger shall ensure a SWPPP is prepared to:
  - a. Identify and evaluate all sources of pollutants that may affect the quality of industrial storm water discharges and authorized NSWDS;
  - b. Identify and describe the minimum BMPs (Section X.H.1) and any advanced BMPs (Section X.H.2) implemented to reduce or prevent pollutants in industrial storm water discharges and authorized NSWDS. BMPs shall be selected to achieve compliance with this General Permit; and,
  - c. Identify and describe conditions or circumstances which may require future revisions to be made to the SWPPP.
2. The Discharger shall prepare a SWPPP in accordance with all applicable SWPPP requirements of this Section. A copy of the SWPPP shall be maintained at the facility.

### **D. Planning and Organization**

#### **1. Pollution Prevention Team**

Each facility must have a Pollution Prevention Team established and responsible for assisting with the implementation of the requirements in this General Permit. The Discharger shall include in the SWPPP detailed information about its Pollution Prevention Team including:

- a. The positions within the facility organization (collectively, team members) who assist in implementing the SWPPP and conducting all monitoring requirements in this General Permit;
- b. The responsibilities, duties, and activities of each of the team members; and,
- c. The procedures to identify alternate team members to implement the SWPPP and conduct required monitoring when the regularly assigned team members are temporarily unavailable (due to vacation, illness, out of town business, or other absences).

#### **2. Other Requirements and Existing Facility Plans**

- a. The Discharger shall ensure its SWPPP is developed, implemented, and revised as necessary to be consistent with any applicable municipal, state, and federal requirements that pertain to the requirements in this General Permit.
- b. The Discharger may include in their SWPPP the specific elements of existing plans, procedures, or regulatory compliance documents that

contain storm water-related BMPs or otherwise relate to the requirements of this General Permit.

- c. The Discharger shall properly reference the original sources for any elements of existing plans, procedures, or regulatory compliance documents included as part of their SWPPP and shall maintain a copy of the documents at the facility as part of the SWPPP.
- d. The Discharger shall document in their SWPPP the facility's scheduled operating hours as defined in Attachment C. Scheduled facility operating hours that would be considered irregular (temporary, intermittent, seasonal, weather dependent, etc.) shall also be documented in the SWPPP.

## **E. Site Map**

- 1. The Discharger shall prepare a site map that includes notes, legends, a north arrow, and other data as appropriate to ensure the map is clear, legible and understandable.
- 2. The Discharger may provide the required information on multiple site maps.
- 3. The Discharger shall include the following information on the site map:
  - a. The facility boundary, storm water drainage areas within the facility boundary, and portions of any drainage area impacted by discharges from surrounding areas. Include the flow direction of each drainage area, on-facility surface water bodies, areas of soil erosion, and location(s) of nearby water bodies (such as rivers, lakes, wetlands, etc.) or municipal storm drain inlets that may receive the facility's industrial storm water discharges and authorized NSWDS;
  - b. Locations of storm water collection and conveyance systems, associated discharge locations, and direction of flow. Include any sample locations if different than the identified discharge locations;
  - c. Locations and descriptions of structural control measures<sup>11</sup> that affect industrial storm water discharges, authorized NSWDS, and/or run-on;
  - d. Identification of all impervious areas of the facility, including paved areas, buildings, covered storage areas, or other roofed structures;

---

<sup>11</sup> Examples of structural control measures are catch basins, berms, detention ponds, secondary containment, oil/water separators, diversion barriers, etc.



- e. Locations where materials are directly exposed to precipitation and the locations where identified significant spills or leaks (Section X.G.1.d) have occurred; and
- f. Areas of industrial activity subject to this General Permit. Identify all industrial storage areas and storage tanks, shipping and receiving areas, fueling areas, vehicle and equipment storage/maintenance areas, material handling and processing areas, waste treatment and disposal areas, dust or particulate generating areas, cleaning and material reuse areas, and other areas of industrial activity that may have potential pollutant sources.

#### **F. List of Industrial Materials**

The Discharger shall ensure the SWPPP includes a list of industrial materials handled at the facility, and the locations where each material is stored, received, shipped, and handled, as well as the typical quantities and handling frequency.

#### **G. Potential Pollutant Sources**

##### **1. Description of Potential Pollutant Sources**

###### **a. Industrial Processes**

The Discharger shall ensure the SWPPP describes each industrial process including: manufacturing, cleaning, maintenance, recycling, disposal, and any other activities related to the process. The type, characteristics, and approximate quantity of industrial materials used in or resulting from the process shall be included. Areas protected by containment structures and the corresponding containment capacity shall be identified and described.

###### **b. Material Handling and Storage Areas**

The Discharger shall ensure the SWPPP describes each material handling and storage area, including: the type, characteristics, and quantity of industrial materials handled or stored; the shipping, receiving, and loading procedures; the spill or leak prevention and response procedures; and the areas protected by containment structures and the corresponding containment capacity.

###### **c. Dust and Particulate Generating Activities**

The Discharger shall ensure the SWPPP describes all industrial activities that generate a significant amount of dust or particulate that may be deposited within the facility boundaries. The SWPPP shall describe such industrial activities, including the discharge locations, the source type, and the characteristics of the dust or particulate pollutant.

d. Significant Spills and Leaks

The Discharger shall:

- i. Evaluate the facility for areas where spills and leaks can likely occur;
- ii. Ensure the SWPPP includes:
  - a) A list of any industrial materials that have spilled or leaked in significant quantities and have discharged from the facility's storm water conveyance system within the previous five-year period;
  - b) A list of any toxic chemicals identified in 40 Code of Federal Regulations section 302 that have been discharged from the facilities' storm water conveyance system as reported on U.S. EPA Form R, as well as oil and hazardous substances in excess of reportable quantities (40 C.F.R. §§ 110, 117, and 302) that have discharged from the facility's storm water conveyance system within the previous five-year period;
  - c) A list of any industrial materials that have spilled or leaked in significant quantities and had the potential to be discharged from the facility's storm water conveyance system within the previous five-year period; and,
- iii. Ensure that for each discharge or potential discharge listed above the SWPPP includes the location, characteristics, and approximate quantity of the materials spilled or leaked; approximate quantity of the materials discharged from the facility's storm water conveyance system; the cleanup or remedial actions that have occurred or are planned; the approximate remaining quantity of materials that have the potential to be discharged; and the preventive measures taken to ensure spills or leaks of the material do not reoccur.

e. NSWDS

The Discharger shall:

- i. Ensure the SWPPP includes an evaluation of the facility that identifies all NSWDS, sources, and drainage areas;
- ii. Ensure the SWPPP includes an evaluation of all drains (inlets and outlets) that identifies connections to the storm water conveyance system;
- iii. Ensure the SWPPP includes a description of how all unauthorized NSWDS have been eliminated; and,

- iv. Ensure all NSWDS are described in the SWPPP. This description shall include the source, quantity, frequency, and characteristics of the NSWDS, associated drainage area, and whether it is an authorized or unauthorized NSWDS in accordance with Section IV.
- f. Erodible Surfaces

The Discharger shall ensure the SWPPP includes a description of the facility locations where soil erosion may be caused by industrial activity, contact with storm water, authorized and unauthorized NSWDS, or run-on from areas surrounding the facility.

## 2. Assessment of Potential Pollutant Sources

- a. The Discharger shall ensure that the SWPPP includes a narrative assessment of all areas of industrial activity with potential industrial pollutant sources. At a minimum, the assessment shall include:
  - i. The areas of the facility with likely sources of pollutants in industrial storm water discharges and authorized NSWDS;
  - ii. The pollutants likely to be present in industrial storm water discharges and authorized NSWDS;
  - iii. The approximate quantity, physical characteristics (e.g., liquid, powder, solid, etc.), and locations of each industrial material handled, produced, stored, recycled, or disposed;
  - iv. The degree to which the pollutants associated with those materials may be exposed to, and mobilized by contact with, storm water;
  - v. The direct and indirect pathways by which pollutants may be exposed to storm water or authorized NSWDS;
  - vi. All sampling, visual observation, and inspection records;
  - vii. The effectiveness of existing BMPs to reduce or prevent pollutants in industrial storm water discharges and authorized NSWDS;
  - viii. The estimated effectiveness of implementing, to the extent feasible, minimum BMPs to reduce or prevent pollutants in industrial storm water discharges and authorized NSWDS; and,
  - ix. The identification of the industrial pollutants related to the receiving waters with 303(d) listed impairments identified in Appendix 3 or approved TMDLs that may be causing or contributing to an exceedance of a water quality standard in the receiving waters.
- b. Based upon the assessment above, Dischargers shall identify in the SWPPP any areas of the facility where the minimum BMPs described in

subsection H.1 below will not adequately reduce or prevent pollutants in storm water discharges in compliance with Section V.A. Dischargers shall identify any advanced BMPs, as described in subsection H.2 below, for those areas.

- c. Based upon the assessment above, Dischargers shall identify any drainage areas with no exposure to industrial activities and materials in accordance with the definitions in Section XVII.
- d. Based upon the assessment above, Dischargers shall identify any additional parameters, beyond the required parameters in Section XI.B.6 that indicate the presence of pollutants in industrial storm water discharges.

## **H. Best Management Practices (BMPs)**

### **1. Minimum BMPs**

The Discharger shall, to the extent feasible, implement and maintain all of the following minimum BMPs to reduce or prevent pollutants in industrial storm water discharges.<sup>12</sup>

#### **a. Good Housekeeping**

The Discharger shall:

- i. Observe all outdoor areas associated with industrial activity; including storm water discharge locations, drainage areas, conveyance systems, waste handling/disposal areas, and perimeter areas impacted by off-facility materials or storm water run-on to determine housekeeping needs. Any identified debris, waste, spills, tracked materials, or leaked materials shall be cleaned and disposed of properly;
- ii. Minimize or prevent material tracking;
- iii. Minimize dust generated from industrial materials or activities;
- iv. Ensure that all facility areas impacted by rinse/wash waters are cleaned as soon as possible;
- v. Cover all stored industrial materials that can be readily mobilized by contact with storm water;

---

<sup>12</sup> For the purposes of this General Permit, the requirement to implement BMPs “to the extent feasible” requires Dischargers to select, design, install and implement BMPs that reduce or prevent discharges of pollutants in their storm water discharge in a manner that reflects best industry practice considering technological availability and economic practicability and achievability.

- vi. Contain all stored non-solid industrial materials or wastes (e.g., particulates, powders, shredded paper, etc.) that can be transported or dispersed by the wind or contact with storm water;
  - vii. Prevent disposal of any rinse/wash waters or industrial materials into the storm water conveyance system;
  - viii. Minimize storm water discharges from non-industrial areas (e.g., storm water flows from employee parking area) that contact industrial areas of the facility; and,
  - ix. Minimize authorized NSWDS from non-industrial areas (e.g., potable water, fire hydrant testing, etc.) that contact industrial areas of the facility.
- b. Preventive Maintenance
- The Discharger shall:
- i. Identify all equipment and systems used outdoors that may spill or leak pollutants;
  - ii. Observe the identified equipment and systems to detect leaks, or identify conditions that may result in the development of leaks;
  - iii. Establish an appropriate schedule for maintenance of identified equipment and systems; and,
  - iv. Establish procedures for prompt maintenance and repair of equipment, and maintenance of systems when conditions exist that may result in the development of spills or leaks.
- c. Spill and Leak Prevention and Response
- The Discharger shall:
- i. Establish procedures and/or controls to minimize spills and leaks;
  - ii. Develop and implement spill and leak response procedures to prevent industrial materials from discharging through the storm water conveyance system. Spilled or leaked industrial materials shall be cleaned promptly and disposed of properly;
  - iii. Identify and describe all necessary and appropriate spill and leak response equipment, location(s) of spill and leak response equipment, and spill or leak response equipment maintenance procedures; and,
  - iv. Identify and train appropriate spill and leak response personnel.
- d. Material Handling and Waste Management



The Discharger shall:

- i. Prevent or minimize handling of industrial materials or wastes that can be readily mobilized by contact with storm water during a storm event;
- ii. Contain all stored non-solid industrial materials or wastes (e.g., particulates, powders, shredded paper, etc.) that can be transported or dispersed by the wind or contact with storm water;
- iii. Cover industrial waste disposal containers and industrial material storage containers that contain industrial materials when not in use;
- iv. Divert run-on and storm water generated from within the facility away from all stockpiled materials;
- v. Clean all spills of industrial materials or wastes that occur during handling in accordance with the spill response procedures (Section X.H.1.c); and,
- vi. Observe and clean as appropriate, any outdoor material or waste handling equipment or containers that can be contaminated by contact with industrial materials or wastes.

e. Erosion and Sediment Controls

For each erodible surface facility location identified in the SWPPP (Section X.G.1.f), the Discharger shall:

- i. Implement effective wind erosion controls;
- ii. Provide effective stabilization for inactive areas, finished slopes, and other erodible areas prior to a forecasted storm event;
- iii. Maintain effective perimeter controls and stabilize all site entrances and exits to sufficiently control discharges of erodible materials from discharging or being tracked off the site;
- iv. Divert run-on and storm water generated from within the facility away from all erodible materials; and,
- v. If sediment basins are implemented, ensure compliance with the design storm standards in Section X.H.6.

f. Employee Training Program

The Discharger shall:

- i. Ensure that all team members implementing the various compliance activities of this General Permit are properly trained to implement the requirements of this General Permit, including but not limited to: BMP implementation, BMP effectiveness evaluations, visual observations,

and monitoring activities. If a Discharger enters Level 1 status, appropriate team members shall be trained by a QISP;

- ii. Prepare or acquire appropriate training manuals or training materials;
  - iii. Identify which personnel need to be trained, their responsibilities, and the type of training they shall receive;
  - iv. Provide a training schedule; and,
  - v. Maintain documentation of all completed training classes and the personnel that received training in the SWPPP.
- g. Quality Assurance and Record Keeping

The Discharger shall:

- i. Develop and implement management procedures to ensure that appropriate staff implements all elements of the SWPPP, including the Monitoring Implementation Plan;
- ii. Develop a method of tracking and recording the implementation of BMPs identified in the SWPPP; and
- iii. Maintain the BMP implementation records, training records, and records related to any spills and clean-up related response activities for a minimum of five (5) years (Section XXI.J.4).

## 2. Advanced BMPs

- a. In addition to the minimum BMPs described in Section X.H.1, the Discharger shall, to the extent feasible, implement and maintain any advanced BMPs identified in Section X.G.2.b, necessary to reduce or prevent discharges of pollutants in its storm water discharge in a manner that reflects best industry practice considering technological availability and economic practicability and achievability.
- b. Advanced BMPs may include one or more of the following BMPs:

- i. Exposure Minimization BMPs

These include storm resistant shelters (either permanent or temporary) that prevent the contact of storm water with the identified industrial materials or area(s) of industrial activity.

- ii. Storm Water Containment and Discharge Reduction BMPs

These include BMPs that divert, infiltrate, reuse, contain, retain, or reduce the volume of storm water runoff. Dischargers are

encouraged to utilize BMPs that infiltrate or reuse storm water where feasible.

iii. Treatment Control BMPs

This is the implementation of one or more mechanical, chemical, biologic, or any other treatment technology that will meet the treatment design standard.

iv. Other Advanced BMPs

Any additional BMPs not described in subsections b.i through iii above that are necessary to meet the effluent limitations of this General Permit.

3. Temporary Suspension of Industrial Activities

For facilities that plan to temporarily suspend industrial activities for ten (10) or more consecutive calendar days during a reporting year, the Discharger may also suspend monitoring if it is infeasible to conduct monitoring while industrial activities are suspended (e.g., the facility is not staffed, or the facility is remote or inaccessible) and the facility has been stabilized. The Discharger shall include in the SWPPP the BMPs necessary to achieve compliance with this General Permit during the temporary suspension of the industrial activity. Once all necessary BMPs have been implemented to stabilize the facility, the Discharger is not required to:

- a. Perform monthly visual observations (Section XI.A.1.a.); or,
- b. Perform sampling and analysis (Section XI.B.) if it is infeasible to do so (e.g. facility is remotely located).

The Discharger shall upload via SMARTS (7) seven calendar days prior to the planned temporary suspension of industrial activities:

- a. SWPPP revisions specifically addressing the facility stabilization BMPs;
- b. The justification for why monitoring is infeasible at the facility during the period of temporary suspension of industrial activities;
- c. The date the facility is fully stabilized for temporary suspension of industrial activities; and,
- d. The projected date that industrial activities will resume at the facility.

Upon resumption of industrial activities at the facility, the Discharger shall, via SMARTS, confirm and/or update the date the facility's industrial activities have resumed. At this time, the Discharger is required to resume all compliance activities under this General Permit.

The Regional Water Boards may review the submitted information pertaining to the temporary suspension of industrial activities. Upon review, the Regional Water Board may request revisions or reject the Discharger's request to temporarily suspend monitoring.

#### 4. BMP Descriptions

- a. The Discharger shall ensure that the SWPPP identifies each BMP being implemented at the facility, including:
  - i. The pollutant(s) that the BMP is designed to reduce or prevent in industrial storm water discharges;
  - ii. The frequency, time(s) of day, or conditions when the BMP is scheduled for implementation;
  - iii. The locations within each area of industrial activity or industrial pollutant source where the BMP shall be implemented;
  - iv. The individual and/or position responsible for implementing the BMP;
  - v. The procedures, including maintenance procedures, and/or instructions to implement the BMP effectively;
  - vi. The equipment and tools necessary to implement the BMP effectively; and,
  - vii. The BMPs that may require more frequent visual observations beyond the monthly visual observations as described in Section XI.A.1.
- b. The Discharger shall ensure that the SWPPP identifies and justifies each minimum BMP or applicable advanced BMP not being implemented at the facility because they do not reflect best industry practice considering technological availability and economic practicability and achievability.
- c. The Discharger shall identify any BMPs described in subsection a above that are implemented in lieu of any of the minimum or applicable advanced BMPs.

#### 5. BMP Summary Table

The Discharger shall prepare a table summarizing each identified area of industrial activity, the associated industrial pollutant sources, the industrial pollutants, and the BMPs being implemented.



## 6. Design Storm Standards for Treatment Control BMPs

All new treatment control BMPs employed by the Discharger to comply with Section X.H.2 Advanced BMPs and new sediment basins installed after the effective date of this order shall be designed to comply with design storm standards in this Section, except as provided in an Industrial Activity BMP Demonstration (Section XII.D.2.a). A Factor of Safety shall be incorporated into the design of all treatment control BMPs to ensure that storm water is sufficiently treated throughout the life of the treatment control BMPs. The design storm standards for treatment control BMPs are as follows:

- a. Volume-based BMPs: The Discharger, at a minimum, shall calculate<sup>13</sup> the volume to be treated using one of the following methods:
  - i. The volume of runoff produced from an 85<sup>th</sup> percentile 24-hour storm event, as determined from local, historical rainfall records;
  - ii. The volume of runoff produced by the 85<sup>th</sup> percentile 24-hour storm event, determined as the maximized capture runoff volume for the facility, from the formula recommended in the Water Environment Federation's Manual of Practice;<sup>14</sup> or,
  - iii. The volume of annual runoff required to achieve 80% or more treatment, determined in accordance with the methodology set forth in the latest edition of California Stormwater Best Management Practices Handbook<sup>15</sup>, using local, historical rainfall records.
- b. Flow-based BMPs: The Discharger shall calculate the flow needed to be treated using one of the following methods:
  - i. The maximum flow rate of runoff produced from a rainfall intensity of at least 0.2 inches per hour for each hour of a storm event;
  - ii. The maximum flow rate of runoff produced by the 85th percentile hourly rainfall intensity, as determined from local historical rainfall records, multiplied by a factor of two; or,
  - iii. The maximum flow rate of runoff, as determined using local historical rainfall records, that achieves approximately the same reduction in total pollutant loads as would be achieved by treatment of the 85th percentile hourly rainfall intensity multiplied by a factor of two.

<sup>13</sup> All hydrologic calculations shall be certified by a California licensed professional engineer in accordance with the Professional Engineers Act (Bus. & Prof. Code § 6700, et seq).

<sup>14</sup> Water Environment Federation (WEF). Manual of Practice No. 23/ ASCE Manual of Practice No. 87, cited in chapter 5 (1998 Edition) and Cited in Chapter 3 (2012 Edition) .

<sup>15</sup> California Stormwater Quality Association. Stormwater Best Management Practice New Development and Redevelopment Handbook. < <http://www.casqa.org/> >. [as of July 3, 2013].

**I. MONITORING IMPLEMENTATION PLAN**

The Discharger shall prepare a Monitoring Implementation Plan in accordance with the requirements of this General Permit. The Monitoring Implementation Plan shall be included in the SWPPP and shall include the following items:

1. An identification of team members assigned to conduct the monitoring requirements;
2. A description of the following in accordance with Attachment H:
  - a. Discharge locations;
  - b. Visual observation procedures; and,
  - c. Visual observation response procedures related to monthly visual observations and sampling event visual observations.
3. Justifications for any of the following that are applicable to the facility:
  - a. Alternative discharge locations in accordance with Section XI.C.3;
  - b. Representative Sampling Reduction in accordance with Section XI.C.4; or,
  - c. Qualified Combined Samples in accordance with Section XI.C.5.
4. Procedures for field instrument calibration instructions, including calibration intervals specified by the manufacturer; and,
5. An example Chain of Custody form used when handling and shipping water quality samples to the lab.

**XI. MONITORING****A. Visual Observations**

1. Monthly Visual Observations
  - a. At least once per calendar month, the Discharger shall visually observe each drainage area for the following:
    - i. The presence or indications of prior, current, or potential unauthorized NSWDS and their sources;
    - ii. Authorized NSWDS, sources, and associated BMPs to ensure compliance with Section IV.B.3; and,

- iii. Outdoor industrial equipment and storage areas, outdoor industrial activities areas, BMPs, and all other potential source of industrial pollutants.
- b. The monthly visual observations shall be conducted during daylight hours of scheduled facility operating hours and on days without precipitation.
- c. The Discharger shall provide an explanation in the Annual Report for uncompleted monthly visual observations.

## 2. Sampling Event Visual Observations

Sampling event visual observations shall be conducted at the same time sampling occurs at a discharge location. At each discharge location where a sample is obtained, the Discharger shall observe the discharge of storm water associated with industrial activity.

- a. The Discharger shall ensure that visual observations of storm water discharged from containment sources (e.g. secondary containment or storage ponds) are conducted at the time that the discharge is sampled.
- b. Any Discharger employing volume-based or flow-based treatment BMPs shall sample any bypass that occurs while the visual observations and sampling of storm water discharges are conducted.
- c. The Discharger shall visually observe and record the presence or absence of floating and suspended materials, oil and grease, discolorations, turbidity, odors, trash/debris, and source(s) of any discharged pollutants.
- d. In the event that a discharge location is not visually observed during the sampling event, the Discharger shall record which discharge locations were not observed during sampling or that there was no discharge from the discharge location.
- e. The Discharger shall provide an explanation in the Annual Report for uncompleted sampling event visual observations.

## 3. Visual Observation Records

The Discharger shall maintain records of all visual observations. Records shall include the date, approximate time, locations observed, presence and probable source of any observed pollutants, name of person(s) that conducted the observations, and any response actions and/or additional SWPPP revisions necessary in response to the visual observations.



4. The Discharger shall revise BMPs as necessary when the visual observations indicate pollutant sources have not been adequately addressed in the SWPPP.

## **B. Sampling and Analysis**

1. A Qualifying Storm Event (QSE) is a precipitation event that:
  - a. Produces a discharge for at least one drainage area; and,
  - b. Is preceded by 48 hours with no discharge from any drainage area.
2. The Discharger shall collect and analyze storm water samples from two (2) QSEs within the first half of each reporting year (July 1 to December 31), and two (2) QSEs within the second half of each reporting year (January 1 to June 30).
3. Compliance Group Participants are only required to collect and analyze storm water samples from one (1) QSE within the first half of each reporting year (July 1 to December 31) and one (1) QSE within the second half of the reporting year (January 1 to June 30).
4. Except as provided in Section XI.C.4 (Representative Sampling Reduction), samples shall be collected from each drainage area at all discharge locations. The samples must be:
  - a. Representative of storm water associated with industrial activities and any commingled authorized NSWDS; or,
  - b. Associated with the discharge of contained storm water.
5. Samples from each discharge location shall be collected within four (4) hours of:
  - a. The start of the discharge; or,
  - b. The start of facility operations if the QSE occurs within the previous 12-hour period (e.g., for storms with discharges that begin during the night for facilities with day-time operating hours). Sample collection is required during scheduled facility operating hours and when sampling conditions are safe in accordance with Section XI.C.6.a.ii.
6. The Discharger shall analyze all collected samples for the following parameters:
  - a. Total suspended solids (TSS) and oil and grease (O&G);
  - b. pH (see Section XI.C.2);

- c. Additional parameters identified by the Discharger on a facility-specific basis that serve as indicators of the presence of all industrial pollutants identified in the pollutant source assessment (Section X.G.2). These additional parameters may be modified (added or removed) in accordance with any updated SWPPP pollutant source assessment;
  - d. Additional applicable parameters listed in Table 1 below. These parameters are dependent on the facility Standard Industrial Classification (SIC) code(s);
  - e. Additional applicable industrial parameters related to receiving waters with 303(d) listed impairments or approved TMDLs based on the assessment in Section X.G.2.a.ix. Test methods with lower detection limits may be necessary when discharging to receiving waters with 303(d) listed impairments or TMDLs;
  - f. Additional parameters required by the Regional Water Board. The Discharger shall contact its Regional Water Board to determine appropriate analytical test methods for parameters not listed in Table 2 below. These analytical test methods will be added to SMARTS; and
  - g. For discharges subject to Subchapter N, additional parameters specifically required by Subchapter N. If the discharge is subject to ELGs, the Dischargers shall contact the Regional Water Board to determine appropriate analytical methods for parameters not listed in Table 2 below.
7. The Discharger shall select corresponding NALs, analytical test methods,, and reporting units from the list provided in Table 2 below. SMARTS will be updated over time to add additional acceptable analytical test methods. Dischargers may propose an analytical test method for any parameter or pollutant that does not have an analytical test method specified in Table 2 or in SMARTS. Dischargers may also propose analytical test methods with substantially similar or more stringent method detection limits than existing approved analytical test methods. Upon approval, the analytical test method will be added to SMARTS.
  8. The Discharger shall ensure that the collection, preservation and handling of all storm water samples are in accordance with Attachment H, Storm Water Sample Collection and Handling Instructions.
  9. Samples from different discharge locations shall not be combined or composited except as allowed in Section XI.C.5 (Qualified Combined Samples).
  10. The Discharger shall ensure that all laboratory analyses are conducted according to test procedures under 40 Code of Federal Regulations part 136, including the observation of holding times, unless other test procedures have been specified in this General Permit or by the Regional Water Board.

## 11. Sampling Analysis Reporting

- a. The Discharger shall submit all sampling and analytical results for all individual or Qualified Combined Samples via SMARTS within 30 days of obtaining all results for each sampling event.
- b. The Discharger shall provide the method detection limit when an analytical result from samples taken is reported by the laboratory as a "non-detect" or less than the method detection limit. A value of zero shall not be reported.
- c. The Discharger shall provide the analytical result from samples taken that is reported by the laboratory as below the minimum level (often referred to as the reporting limit) but above the method detection limit.

Reported analytical results will be averaged automatically by SMARTS. For any calculations required by this General Permit, SMARTS will assign a value of zero (0) for all results less than the minimum level as reported by the laboratory.

**TABLE 1: Additional Analytical Parameters**

<b>SIC code</b>	<b>SIC code Description</b>	<b>Parameters*</b>
102X	Copper Ores	COD; N+N
12XX	Coal Mines	Al; Fe
144X	Sand and Gravel	N+N
207X	Fats and Oils	BOD; COD; N+N
2421	Sawmills & Planing Mills	COD; Zn
2426	Hardwood Dimension	COD
2429	Special Product Sawmills	COD
243X	Millwork, Veneer, Plywood	COD
244X	Wood Containers	COD
245X	Wood Buildings & Mobile Homes	COD
2491	Wood Preserving	As; Cu
2493	Reconstituted Wood Products	COD
263X	Paperboard Mills	COD
281X	Industrial Inorganic Chemicals	Al; Fe; N+N
282X	Plastic Materials, Synthetics	Zn
284X	Soaps, Detergents, Cosmetics	N+N; Zn
287X	Fertilizers, Pesticides, etc.	Fe; N+N; Pb; Zn; P
301X	Tires, Inner Tubes	Zn
302X	Rubber and Plastic Footwear	Zn
305X	Rubber & Plastic Sealers & Hoses	Zn
306X	Misc. Fabricated Rubber Products	Zn
325X	Structural Clay Products	Al
326X	Pottery & Related Products	Al
3297	Non-Clay Refractories	Al
327X	Concrete, Gypsum, Plaster Products (Except 3274)	Fe
3295	Minerals & Earths	Fe
331X	Steel Works, Blast Furnaces, Rolling and Finishing Mills	Al; Zn
332X	Iron and Steel Foundries	Al; Cu; Fe; Zn
335X	Metal Rolling, Drawing, Extruding	Cu; Zn



336X	Nonferrous Foundries (Castings)	Cu; Zn
34XX	Fabricated Metal Products (Except 3479)	Zn; N+N; Fe; Al
3479	Coating and Engraving	Zn; N+N
4953	Hazardous Waste Facilities	NH <sub>3</sub> ; Mg; COD; As; Cn; Pb; HG; Se; Ag
44XX	Water Transportation	Al; Fe; Pb; Zn
45XX	Air Transportation Facilities <sup>16</sup>	BOD; COD; NH <sub>3</sub>
4911	Steam Electric Power Generating Facilities	Fe
4953	Landfills and Land Application Facilities	Fe
5015	Dismantling or Wrecking Yards	Fe; Pb; Al
5093	Scrap and Waste Materials (not including source-separated recycling)	Fe; Pb; Al; Zn; COD

<b>*Table 1 Parameter Reference</b>	
<b>Ag</b> – Silver	<b>Mg</b> – Magnesium
<b>Al</b> – Aluminum	<b>N+N</b> - Nitrate & Nitrite Nitrogen
<b>As</b> – Arsenic	<b>NH</b> – Ammonia
<b>BOD</b> – Biochemical Oxygen Demand	<b>Ni</b> – Nickel
<b>Cd</b> - Cadmium	<b>P</b> – Phosphorus
<b>Cn</b> – Cyanide	<b>Se</b> – Selenium
<b>COD</b> – Chemical Oxygen Demand	<b>TSS</b> – Total Suspended Solids
<b>Cu</b> – Copper	<b>Zn</b> – Zinc
<b>Fe</b> – Iron	<b>Pb</b> – Lead
<b>Hg</b> – Mercury	

<sup>16</sup> Only airports (SIC 4512-4581) where a single Discharger, or a combination of permitted facilities use more than 100,000 gallons of glycol-based deicing chemicals and/or 100 tons or more of urea on an average annual basis, are required to monitor these parameters for those outfalls that collect runoff from areas where deicing activities occur.

**TABLE 2: Parameter NAL Values, Test Methods, and Reporting Units**

PARAMETER	TEST METHOD	REPORTING UNITS	ANNUAL NAL	INSTANTANEOUS MAXIMUM NAL
pH*	See Section XI.C.2	pH units	N/A	Less than 6.0 Greater than 9.0
Suspended Solids (TSS)*, Total	SM 2540-D	mg/L	100	400
Oil & Grease (O&G)*, Total	EPA 1664A	mg/L	15	25
Zinc, Total (H)	EPA 200.8	mg/L	0.26**	
Copper, Total (H)	EPA 200.8	mg/L	0.0332**	
Cyanide, Total	SM 4500–CN C, D, or E	mg/L	0.022	
Lead, Total (H)	EPA 200.8	mg/L	0.262**	
Chemical Oxygen Demand (COD)	SM 5220C	mg/L	120	
Aluminum, Total	EPA 200.8	mg/L	0.75	
Iron, Total	EPA 200.7	mg/L	1.0	
Nitrate + Nitrite Nitrogen	SM 4500-NO3- E	mg/L as N	0.68	
Total Phosphorus	SM 4500-P B+E	mg/L as P	2.0	
Ammonia (as N)	SM 4500-NH3 B+ C or E	mg/L	2.14	
Magnesium, total	EPA 200.7	mg/L	0.064	
Arsenic, Total (c)	EPA 200.8	mg/L	0.15	
Cadmium, Total (H)	EPA 200.8	mg/L	0.0053**	
Nickel, Total (H)	EPA 200.8	mg/l	1.02**	
Mercury, Total	EPA 245.1	mg/L	0.0014	
Selenium, Total	EPA 200.8	mg/L	0.005	
Silver, Total (H)	EPA 200.8	mg/L	0.0183**	
Biochemical Oxygen Demand (BOD)	SM 5210B	mg/L	30	

SM – Standard Methods for the Examination of Water and Wastewater, 18<sup>th</sup> edition

EPA – U.S. EPA test methods

(H) – Hardness dependent

\* Minimum parameters required by this General Permit

\*\*The NAL is the highest value used by U.S. EPA based on their hardness table in the 2008 MSGP.

## C. Methods and Exceptions

1. The Discharger shall comply with the monitoring methods in this General Permit and Attachment H.
2. pH Methods
  - a. Dischargers that are not subject to Subchapter N ELGs mandating pH analysis related to acidic or alkaline sources and have never entered Level 1 status for pH, are eligible to screen for pH using wide range litmus pH paper or other equivalent pH test kits. The pH screen shall be performed as soon as practicable, but no later than 15 minutes after the sample is collected.
  - b. Dischargers subject to Subchapter N ELGs shall either analyze samples for pH using methods in accordance with 40 Code of Federal Regulations 136 for testing storm water or use a calibrated portable instrument for pH.
  - c. Dischargers that enter Level 1 status (see Section XII.C) for pH shall, in the subsequent reporting years, analyze for pH using methods in accordance with 40 Code of Federal Regulations 136 or use a calibrated portable instrument for pH.
  - d. Dischargers using a calibrated portable instrument for pH shall ensure that all field measurements are conducted in accordance with the accompanying manufacturer's instructions.
3. Alternative Discharge Locations
  - a. The Discharger is required to identify, when practicable, alternative discharge locations for any discharge locations identified in accordance with Section XI.B.4 if the facility's discharge locations are:
    - i. Affected by storm water run-on from surrounding areas that cannot be controlled; and/or,
    - ii. Difficult to observe or sample (e.g. submerged discharge outlets, dangerous discharge location accessibility).
  - b. The Discharger shall submit and certify via SMARTS any alternative discharge location or revisions to the alternative discharge locations in the Monitoring Implementation Plan.
4. Representative Sampling Reduction
  - a. The Discharger may reduce the number of locations to be sampled in each drainage area (e.g., roofs with multiple downspouts, loading/unloading areas with multiple storm drains) if the industrial



activities, BMPs, and physical characteristics (grade, surface materials, etc.) of the drainage area for each location to be sampled are substantially similar to one another. To qualify for the Representative Sampling Reduction, the Discharger shall provide a Representative Sampling Reduction justification in the Monitoring Implementation Plan section of the SWPPP.

- b. The Representative Sampling Reduction justification shall include:
  - i. Identification and description of each drainage area and corresponding discharge location(s);
  - ii. A description of the industrial activities that occur throughout the drainage area;
  - iii. A description of the BMPs implemented in the drainage area;
  - iv. A description of the physical characteristics of the drainage area;
  - v. A rationale that demonstrates that the industrial activities and physical characteristics of the drainage area(s) are substantially similar; and,
  - vi. An identification of the discharge location(s) selected for representative sampling, and rationale demonstrating that the selected location(s) to be sampled are representative of the discharge from the entire drainage area.
- c. A Discharger that satisfies the conditions of subsection 4.b.i through v above shall submit and certify via SMARTS the revisions to the Monitoring Implementation Plan that includes the Representative Sampling Reduction justification.
- d. Upon submittal of the Representative Sampling Reduction justification, the Discharger may reduce the number of locations to be sampled in accordance with the Representative Sampling Reduction justification. The Regional Water Board may reject the Representative Sampling Reduction justification and/or request additional supporting documentation. In such instances, the Discharger is ineligible for the Representative Sampling Reduction until the Regional Water Board approves the Representative Sampling Reduction justification.

## 5. Qualified Combined Samples

- a. The Discharger may authorize an analytical laboratory to combine samples of equal volume from as many as four (4) discharge locations if the industrial activities, BMPs, and physical characteristics (grade, surface materials, etc.) within each of the drainage areas are substantially similar to one another.

- b. The Qualified Combined Samples justification shall include:
    - i. Identification and description of each drainage area and corresponding discharge locations;
    - ii. A description of the BMPs implemented in the drainage area;
    - iii. A description of the industrial activities that occur throughout the drainage area;
    - iv. A description of the physical characteristics of the drainage area; and,
    - v. A rationale that demonstrates that the industrial activities and physical characteristics of the drainage area(s) are substantially similar.
  - c. A Discharger that satisfies the conditions of subsection 5.b.i through iv above shall submit and certify via SMARTS the revisions to the Monitoring Implementation Plan that includes the Qualified Combined Samples justification.
  - d. Upon submittal of the Qualified Combined Samples justification revisions in the Monitoring Implementation Plan, the Discharger may authorize the lab to combine samples of equal volume from as many as four (4) drainage areas. The Regional Water Board may reject the Qualified Combined Samples justification and/or request additional supporting documentation. In such instances, the Discharger is ineligible for the Qualified Combined Samples justification until the Regional Water Board approves the Qualified Combined Samples justification.
  - e. Regional Water Board approval is necessary to combine samples from more than four (4) discharge locations.
6. Sample Collection and Visual Observation Exceptions
- a. Sample collection and visual observations are not required under the following conditions:
    - i. During dangerous weather conditions such as flooding or electrical storms; or,
    - ii. Outside of scheduled facility operating hours. The Discharger is not precluded from collecting samples or conducting visual observations outside of scheduled facility operating hours.
  - b. In the event that samples are not collected, or visual observations are not conducted in accordance with Section XI.B.5 due to these exceptions, an explanation shall be included in the Annual Report.

- c. Sample collection is not required for drainage areas with no exposure to industrial activities and materials in accordance with the definitions in Section XVII.
7. Sampling Frequency Reduction Certification
- a. Dischargers are eligible to reduce the number of QSEs sampled each reporting year in accordance with the following requirements:
    - i. Results from four (4) consecutive QSEs that were sampled (QSEs may be from different reporting years) did not exceed any NALs as defined in Section XII.A; and
    - ii. The Discharger is in full compliance with the requirements of this General Permit and has updated, certified and submitted via SMARTS all documents, data, and reports required by this General Permit during the time period in which samples were collected.
  - b. The Regional Water Board may notify a Discharger that it may not reduce the number of QSEs sampled each reporting year if the Discharger is subject to an enforcement action.
  - c. An eligible Discharger shall certify via SMARTS that it meets the conditions in subsection 7.a above.
  - d. Upon Sampling Frequency Reduction certification, the Discharger shall collect and analyze samples from one (1) QSE within the first half of each reporting year (July 1 to December 31), and one (1) QSE within the second half of each reporting year (January 1 to June 30). All other monitoring, sampling, and reporting requirements remain in effect.
  - e. Dischargers who participate in a Compliance Group and certify a Sampling Frequency Reduction are only required to collect and analyze storm water samples from one (1) QSE within each reporting year.
  - f. A Discharger may reduce sampling per the Sampling Frequency Reduction certification unless notified by the Regional Water Board that: (1) the Sampling Frequency Reduction certification has been rejected or (2) additional supporting documentation must be submitted. In such instances, a Discharger is ineligible for the Sampling Frequency Reduction until the Regional Water Board provides Sampling Frequency Reduction certification approval. Revised Sampling Frequency Reduction certifications shall be certified and submitted via SMARTS by the Discharger.
  - g. A Discharger loses its Sampling Frequency Reduction certification if an NAL exceedance occurs (Section XII.A).

## **D. Facilities Subject to Federal Storm Water Effluent Limitation Guidelines (ELGs)**

1. In addition to the other requirements in this General Permit, Dischargers with facilities subject to storm water ELGs in Subchapter N shall:
  - a. Collect and analyze samples from QSEs for each regulated pollutant specified in the appropriate category in Subchapter N as specified in Section XI.B;
  - b. For Dischargers with facilities subject to 40 Code of Federal Regulations parts 419<sup>17</sup> and 443<sup>18</sup>, estimate or calculate the volume of industrial storm water discharges from each drainage area subject to the ELGs and the mass of each regulated pollutant as defined in parts 419 and 443; and,
  - c. Ensure that the volume/mass estimates or calculations required in subsection b are completed by a California licensed professional engineer.
2. Dischargers subject to Subchapter N shall submit the information in Section XI.D.1.a through c in their Annual Report.
3. Dischargers with facilities subject to storm water ELGs in Subchapter N are ineligible for the Representative Sampling Reduction in Section XI.C.4.

## **XII. EXCEEDANCE RESPONSE ACTIONS (ERAs)**

### **A. NALs and NAL Exceedances**

The Discharger shall perform sampling, analysis and reporting in accordance with the requirements of this General Permit and shall compare the results to the two types of NAL values in Table 2 to determine whether either type of NAL has been exceeded for each applicable parameter. The two types of potential NAL exceedances are as follows:

1. Annual NAL exceedance: The Discharger shall determine the average concentration for each parameter using the results of all the sampling and analytical results for the entire facility for the reporting year (i.e., all "effluent" data). The Discharger shall compare the average concentration for each parameter to the corresponding annual NAL values in Table 2. For Dischargers using composite sampling or flow-weighted measurements in accordance with standard practices, the average concentrations shall be calculated in accordance with the U.S. EPA's NPDES Storm Water

---

<sup>17</sup> Part 419 - Petroleum refining point source category

<sup>18</sup> Part 443 - Effluent limitations guidelines for existing sources and standards of performance and pretreatment standards for new sources for the paving and roofing materials (tars and asphalt) point source category



Sampling Guidance Document.<sup>19</sup> An annual NAL exceedance occurs when the average of all the analytical results for a parameter from samples taken within a reporting year exceeds the annual NAL value for that parameter listed in Table 2; and,

2. Instantaneous maximum NAL exceedance: The Discharger shall compare all sampling and analytical results from each distinct sample (individual or combined as authorized by XI.C.5) to the corresponding instantaneous maximum NAL values in Table 2. An instantaneous maximum NAL exceedance occurs when two (2) or more analytical results from samples taken for any single parameter within a reporting year exceed the instantaneous maximum NAL value (for TSS and O&G) or are outside of the instantaneous maximum NAL range for pH.

## **B. Baseline Status**

At the beginning of a Discharger's NOI Coverage, all Dischargers have Baseline status for all parameters.

## **C. Level 1 Status**

A Discharger's Baseline status for any given parameter shall change to Level 1 status if sampling results indicate an NAL exceedance for that same parameter. Level 1 status will commence on July 1 following the reporting year during which the exceedance(s) occurred.<sup>20</sup>

### **1. Level 1 ERA Evaluation**

- a. By October 1 following commencement of Level 1 status for any parameter with sampling results indicating an NAL exceedance, the Discharger shall:
- b. Complete an evaluation, with the assistance of a QISP, of the industrial pollutant sources at the facility that are or may be related to the NAL exceedance(s); and,
- c. Identify in the evaluation the corresponding BMPs in the SWPPP and any additional BMPs and SWPPP revisions necessary to prevent future NAL exceedances and to comply with the requirements of this General Permit. Although the evaluation may focus on the drainage areas where the NAL exceedance(s) occurred, all drainage areas shall be evaluated.

### **2. Level 1 ERA Report**

<sup>19</sup> U.S. EPA. NPDES Storm Water Sampling Guidance Document. <<http://www.epa.gov/npdes/pubs/owm0093.pdf>>. [as of February 4, 2014]

<sup>20</sup> For all sampling results reported before June 30th of the preceding reporting year. If sample results indicating an NAL exceedance are submitted after June 30<sup>th</sup>, the Discharger will change status once those results have been reported.

- a. Based upon the above evaluation, the Discharger shall, as soon as practicable but no later than January 1 following commencement of Level 1 status :
    - i. Revise the SWPPP as necessary and implement any additional BMPs identified in the evaluation;
    - ii. Certify and submit via SMARTS a Level 1 ERA Report prepared by a QISP that includes the following:
      - 1) A summary of the Level 1 ERA Evaluation required in subsection C.1 above; and,
      - 2) A detailed description of the SWPPP revisions and any additional BMPs for each parameter that exceeded an NAL.
    - iii. Certify and submit via SMARTS the QISP's identification number, name, and contact information (telephone number, e-mail address).
  - b. A Discharger's Level 1 status for a parameter will return to Baseline status once a Level 1 ERA report has been completed, all identified additional BMPs have been implemented, and results from four (4) consecutive QSEs that were sampled subsequent to BMP implementation indicate no additional NAL exceedances for that parameter.
3. NAL Exceedances Prior to Implementation of Level 1 Status BMPs.

Prior to the implementation of an additional BMP identified in the Level 1 ERA Evaluation or October 1, whichever comes first, sampling results for any parameter(s) being addressed by that additional BMP will not be included in the calculations of annual average or instantaneous NAL exceedances in SMARTS.

#### **D. Level 2 Status**

A Discharger's Level 1 status for any given parameter shall change to Level 2 status if sampling results indicate an NAL exceedance for that same parameter while the Discharger is in Level 1. Level 2 status will commence on July 1 following the reporting year during which the NAL exceedance(s) occurred.<sup>21</sup>

##### **1. Level 2 ERA Action Plan**

---

<sup>21</sup> For all sampling results reported before June 30th of the preceding reporting year. If sample results indicating an NAL exceedance are submitted after June 30<sup>th</sup>, the Discharger will change status upon the date those results have been reported into SMARTS.

- a. Dischargers with Level 2 status shall certify and submit via SMARTS a Level 2 ERA Action Plan prepared by a QISP that addresses each new Level 2 NAL exceedance by January 1 following the reporting year during which the NAL exceedance(s) occurred. For each new Level 2 NAL exceedance, the Level 2 Action Plan will identify which of the demonstrations in subsection D.2.a through c the Discharger has selected to perform. A new Level 2 NAL exceedance is any Level 2 NAL exceedance for 1) a new parameter in any drainage area, or 2) the same parameter that is being addressed in an existing Level 2 ERA Action Plan in a different drainage area.
- b. The Discharger shall certify and submit via SMARTS the QISP's identification number, name, and contact information (telephone number, e-mail address) if this information has changed since previous certifications.
- c. The Level 2 ERA Action Plan shall at a minimum address the drainage areas with corresponding Level 2 NAL exceedances.
- d. All elements of the Level 2 ERA Action Plan shall be implemented as soon as practicable and completed no later than 1 year after submitting the Level 2 ERA Action Plan.
- e. The Level 2 ERA Action Plan shall include a schedule and a detailed description of the tasks required to complete the Discharger's selected demonstration(s) as described below in Section D.2.a through c.

## 2. Level 2 ERA Technical Report

On January 1 of the reporting year following the submittal of the Level 2 ERA Action Plan, a Discharger with Level 2 status shall certify and submit a Level 2 ERA Technical Report prepared by a QISP that includes one or more of the following demonstrations:

### a. Industrial Activity BMPs Demonstration

This shall include the following requirements, as applicable:

- i. Shall include a description of the industrial pollutant sources and corresponding industrial pollutants that are or may be related to the NAL exceedance(s);
- ii. Shall include an evaluation of all pollutant sources associated with industrial activity that are or may be related to the NAL exceedance(s);
- iii. Where all of the Discharger's implemented BMPs, including additional BMPs identified in the Level 2 ERA Action Plan, achieve

compliance with the effluent limitations of this General Permit and are expected to eliminate future NAL exceedance(s), the Discharger shall provide a description and analysis of all implemented BMPs;

- iv. In cases where all of the Discharger's implemented BMPs, including additional BMPs identified in the Level 2 ERA Action Plan, achieve compliance with the effluent limitations of this General Permit but are not expected to eliminate future NAL exceedance(s), the Discharger shall provide, in addition to a description and analysis of all implemented BMPs:
    - 1) An evaluation of any additional BMPs that would reduce or prevent NAL exceedances;
    - 2) Estimated costs of the additional BMPs evaluated; and,
    - 3) An analysis describing the basis for the selection of BMPs implemented in lieu of the additional BMPs evaluated but not implemented.
  - v. The description and analysis of BMPs required in subsection a.iii above shall specifically address the drainage areas where the NAL exceedance(s) responsible for the Discharger's Level 2 status occurred, although any additional Level 2 ERA Action Plan BMPs may be implemented for all drainage areas; and,
  - vi. If an alternative design storm standard for treatment control BMPs (in lieu of the design storm standard for treatment control BMPs in Section X.H.6 in this General Permit) will achieve compliance with the effluent limitations of this General Permit, the Discharger shall provide an analysis describing the basis for the selection of the alternative design storm standard.
- b. Non-Industrial Pollutant Source Demonstration

This shall include:

- i. A statement that the Discharger has determined that the exceedance of the NAL is attributable solely to the presence of non-industrial pollutant sources. (The pollutant may also be present due to industrial activities, in which case the Discharger must demonstrate that the pollutant contribution from the industrial activities by itself does not result in an NAL exceedance.) The sources shall be identified as either run-on from adjacent properties, aerial deposition from man-made sources, or as generated by on-site non-industrial sources;



- ii. A statement that the Discharger has identified and evaluated all potential pollutant sources that may have commingled with storm water associated with the Discharger's industrial activity and may be contributing to the NAL exceedance;
  - iii. A description of any on-site industrial pollutant sources and corresponding industrial pollutants that are contributing to the NAL exceedance;
  - iv. An assessment of the relative contributions of the pollutant from (1) storm water run-on to the facility from adjacent properties or non-industrial portions of the Discharger's property or from aerial deposition and (2) the storm water associated with the Discharger's industrial activity;
  - v. A summary of all existing BMPs for that parameter; and,
  - vi. An evaluation of all on-site/off-site analytical monitoring data demonstrating that the NAL exceedances are caused by pollutants in storm water run-on to the facility from adjacent properties or non-industrial portions of the Discharger's property or from aerial deposition.
- c. Natural Background Pollutant Source Demonstration

This shall include:

- i. A statement that the Discharger has determined that the NAL exceedance is attributable solely to the presence of the pollutant in the natural background that has not been disturbed by industrial activities. (The pollutant may also be present due to industrial activities, in which case the Discharger must demonstrate that the pollutant contribution from the industrial activities by itself does not result in an NAL exceedance);
- ii. A summary of all data previously collected by the Discharger, or other identified data collectors, that describes the levels of natural background pollutants in the storm water discharge;
- iii. A summary of any research and published literature that relates the pollutants evaluated at the facility as part of the Natural Background Source Demonstration;
- iv. Map showing the reference site location in relation to facility along with available land cover information;
- v. Reference site and test site elevation;

- vi. Available geology and soil information for reference and test sites;
- vii. Photographs showing site vegetation;
- viii. Site reconnaissance survey data regarding presence of roads, outfalls, or other human-made structures; and,
- ix. Records from relevant state or federal agencies indicating no known mining, forestry, or other human activities upstream of the proposed reference site.

### 3. Level 2 ERA Technical Report Submittal

- a. The Discharger shall certify and submit via SMARTS the Level 2 ERA Technical Report described in Section D.2 above.
- b. The State Water Board and Regional Boards (Water Boards) may review the submitted Level 2 ERA Technical Reports. Upon review of a Level 2 ERA Technical Report, the Water Boards may reject the Level 2 ERA Technical Report and direct the Discharger to take further action(s) to comply with this General Permit.
- c. Dischargers with Level 2 status who have submitted the Level 2 ERA Technical Report are only required to annually update the Level 2 ERA Technical Report based upon additional NAL exceedances of the same parameter and same drainage area (if the original Level 2 ERA Technical Report contained an Industrial Activity BMP Demonstration and the implemented BMPs were expected to eliminate future NAL exceedances in accordance with Section XII.D.2.a.ii), facility operational changes, pollutant source(s) changes, and/or information that becomes available via compliance activities (monthly visual observations, sampling results, annual evaluation, etc.). The Level 2 ERA Technical Report shall be prepared by a QISP and be certified and submitted via SMARTS by the Discharger with each Annual Report. If there are no changes prompting an update of the Level 2 ERA Technical Report, as specified above, the Discharger will provide this certification in the Annual Report that there have been no changes warranting re-submittal of the Level 2 ERA Technical Report.
- d. Dischargers are not precluded from submitting a Level 2 ERA Action Plan or ERA Technical Report prior to entering Level 2 status if information is available to adequately prepare the report and perform the demonstrations described above. A Discharger who chooses to submit a Level 2 ERA Action Plan or ERA Technical Report prior to entering Level 2 status will automatically be placed in Level 2 in accordance to the Level 2 ERA schedule.

### 4. Eligibility for Returning to Baseline Status

- a. Dischargers with Level 2 status who submit an Industrial Activity BMPs Demonstration in accordance with subsection 2.a.i through iii above and have implemented BMPs to prevent future NAL exceedance(s) for the Level 2 parameter(s) shall return to baseline status for that parameter, if results from four (4) subsequent consecutive QSEs sampled indicate no additional NAL exceedance(s) for that parameter(s). If future NAL exceedances occur for the same parameter(s), the Discharger's Baseline status will return to Level 2 status on July 1 in the subsequent reporting year during which the NAL exceedance(s) occurred. These Dischargers shall update the Level 2 ERA Technical Report as required above in Section D.3.c.
- b. Dischargers are ineligible to return to baseline status if they submit any of the following:
  - i. A industrial activity BMP demonstration in accordance with subsection 2.a.iv above;
  - ii. An non-industrial pollutant source demonstration; or,
  - iii. A natural background pollutant source demonstration.

5. Level 2 ERA Implementation Extension

- a. Dischargers that need additional time to submit the Level 2 ERA Technical Report shall be automatically granted a single time extension for up to six (6) months upon submitting the following items into SMARTS, as applicable:
  - i. Reasons for the time extension;
  - ii. A revised Level 2 ERA Action Plan including a schedule and a detailed description of the necessary tasks still to be performed to complete the Level 2 ERA Technical Report; and
  - iii. A description of any additional temporary BMPs that will be implemented while permanent BMPs are being constructed.
- b. The Regional Water Boards will review Level 2 ERA Implementation Extensions for completeness and adequacy. Requests for extensions that total more than six (6) months are not granted unless approved in writing by the Water Boards. The Water Boards may (1) reject or revise the time allowed to complete Level 2 ERA Implementation Extensions, (2) identify additional tasks necessary to complete the Level 2 ERA Technical Report, and/or (3) require the Discharger to implement additional temporary BMPs.

**XIII. INACTIVE MINING OPERATION CERTIFICATION**

- A.** Inactive mining operations are defined in Part 3 of Attachment A of this General Permit. The Discharger may, in lieu of complying with the General Permit requirements described in subsection B below, certify and submit via SMARTS that their inactive mining operation meets the following conditions:
1. The Discharger has determined and justified in the SWPPP that it is impracticable to implement the monitoring requirements in this General Permit for the inactive mining operation;
  2. A SWPPP has been signed (wet signature and license number) by a California licensed professional engineer and is being implemented in accordance with the requirements of this General Permit; and,
  3. The facility is in compliance with this General Permit, except as provided in subsection B below.
- B.** The Discharger who has certified and submitted that they meet the conditions in subsection A above, are not subject to the following General Permit requirements:
1. Monitoring Implementation Plan in Section X.I;
  2. Monitoring Requirements in Section XI;
  3. Exceedance Response Actions (ERAs) in Section XII; and,
  4. Annual Report Requirements in Section XVI.
- C.** Inactive Mining Operation Certification Submittal Schedule
1. The Discharger shall certify and submit via SMARTS NOI coverage PRDs listed in Section II.B.1 and meet the conditions in subsection A above.
  2. The Discharger shall annually inspect the inactive mining site and certify via SMARTS no later than July 15th of each reporting year, that their inactive mining operation continues to meet the conditions in subsection A above.
  3. The Discharger shall have a California licensed professional engineer review and update the SWPPP if there are changes to their inactive mining operation or additional BMPs are needed to comply with this General Permit. Any significant updates to the SWPPP shall be signed (wet signature and license number) by a California license professional engineer.
  4. The Discharger shall certify and submit via SMARTS any significantly revised SWPPP within 30 days of the revision(s).



## **XIV. COMPLIANCE GROUPS AND COMPLIANCE GROUP LEADERS**

### **A. Compliance Group Qualification Requirements**

1. Any group of Dischargers of the same industry type or any QISP representing Dischargers of the same industry type may form a Compliance Group. A Compliance Group shall consist of Dischargers that operate facilities with similar types of industrial activities, pollutant sources, and pollutant characteristics (e.g., scrap metals recyclers would join a different group than paper recyclers, truck vehicle maintenance facilities would join a different group than airplane vehicle maintenance facilities, etc.). A Discharger participating in a Compliance Group is termed a Compliance Group Participant. Participation in a Compliance Group is not required. Compliance Groups may be formed at any time.
2. Each Compliance Group shall have a Compliance Group Leader.
3. To establish a Compliance Group, the Compliance Group Leader shall register as a Compliance Group Leader via SMARTS. The registration shall include documentation demonstrating compliance with the Compliance Group qualification requirements above and a list of the Compliance Group Participants.
4. Each Compliance Group Participant shall register as a member of an established Compliance Group via SMARTS.
5. The Executive Director of the State Water Board may review Compliance Group registrations and/or activities for compliance with the requirements of this General Permit. The Executive Director may reject the Compliance Group, the Compliance Group Leader, or individual Compliance Group Participants within the Compliance Group.

### **B. Compliance Group Leader Responsibilities**

1. A Compliance Group Leader must complete a State Water Board sponsored or approved training program for Compliance Group Leaders.
2. The Compliance Group Leader shall assist Compliance Group Participants with all compliance activities required by this General Permit.
3. A Compliance Group Leader shall prepare a Consolidated Level 1 ERA Report for all Compliance Group Participants with Level 1 status for the same parameter. Compliance Group Participants who certify and submit these Consolidated Level 1 ERA Reports are subject to the same provisions as individual Dischargers with Level 1 status, as described in Section XII.C. A Consolidated Level 1 ERA Report is equivalent to a Level 1 ERA Report.

4. The Compliance Group Leader shall update the Consolidated Level 1 ERA Report as needed to address additional Compliance Group Participants with ERA Level 1 status.
5. A Compliance Group Leader shall prepare a Level 2 ERA Action Plan specific to each Compliance Group Participant with Level 2 status. Compliance Group Participants who certify and submit these Level 2 ERA Action Plans are subject to the same provisions as individual Dischargers with Level 2 status, as described in Section XII.D.
6. A Compliance Group Leader shall prepare a Level 2 ERA Technical Report specific to each Compliance Group Participant with Level 2 status. Compliance Group Participants who certify and submit these Level 2 ERA Technical Reports are subject to the same provisions as individual Dischargers with Level 2 status, as described in Section XII.D.
7. The Compliance Group Leader shall inspect all the facilities of the Compliance Group Participants that have entered Level 2 status prior to preparing the individual Level 2 ERA Technical Report.
8. The Compliance Group Leader shall revise the Consolidated Level 1 ERA Report, individual Level 2 ERA Action Plans, or individual Level 2 Technical Reports in accordance with any comments received from the Water Boards.
9. The Compliance Group Leader shall inspect all the facilities of the Compliance Group Participants at a minimum of once per reporting year (July 1 to June 30).

### **C. Compliance Group Participant Responsibilities**

1. Each Compliance Group Participant is responsible for permit compliance for the Compliance Group Participant's facility and for ensuring that the Compliance Group Leader's activities related to the Compliance Group Participant's facility comply with this General Permit.
2. Compliance Group Participants with Level 1 status shall certify and submit via SMARTS the Consolidated Level 1 ERA Report. The Compliance Group Participants shall certify that they have reviewed the Consolidated Level 1 ERA Report and have implemented any required additional BMPs. Alternatively, the Compliance Group Participant may submit an individual Level 1 ERA Report in accordance with the provisions in Section XII.C.2.
3. Compliance Group Participants with Level 2 status shall certify and submit via SMARTS their individual Level 2 ERA Action Plan and Technical Report prepared by their Compliance Group Leader. Each Compliance Group Participant shall certify that they have reviewed the Level 2 ERA Action Plan and Technical Report and will implement any required additional BMPs.

4. Compliance Group Participants can at any time discontinue their participation in their associated Compliance Group via SMARTS. Upon discontinuation, the former Compliance Group Participant is immediately subject to the sampling and analysis requirements described in Section XI.B.2.

## **XV. ANNUAL COMPREHENSIVE FACILITY COMPLIANCE EVALUATION (ANNUAL EVALUATION)**

The Discharger shall conduct one Annual Evaluation for each reporting year (July 1 to June 30). If the Discharger conducts an Annual Evaluation fewer than eight (8) months, or more than sixteen (16) months, after it conducts the previous Annual Evaluation, it shall document the justification for doing so. The Discharger shall revise the SWPPP, as appropriate, and implement the revisions within 90 days of the Annual Evaluation. At a minimum, Annual Evaluations shall consist of:

- A. A review of all sampling, visual observation, and inspection records conducted during the previous reporting year;
- B. An inspection of all areas of industrial activity and associated potential pollutant sources for evidence of, or the potential for, pollutants entering the storm water conveyance system;
- C. An inspection of all drainage areas previously identified as having no exposure to industrial activities and materials in accordance with the definitions in Section XVII;
- D. An inspection of equipment needed to implement the BMPs;
- E. An inspection of any BMPs;
- F. A review and effectiveness assessment of all BMPs for each area of industrial activity and associated potential pollutant sources to determine if the BMPs are properly designed, implemented, and are effective in reducing and preventing pollutants in industrial storm water discharges and authorized NSWDS; and,
- G. An assessment of any other factors needed to comply with the requirements in Section XVI.B.

## **XVI. ANNUAL REPORT**

- A. The Discharger shall certify and submit via SMARTS an Annual Report no later than July 15<sup>th</sup> following each reporting year using the standardized format and checklists in SMARTS.
- B. The Discharger shall include in the Annual Report:
  1. A Compliance Checklist that indicates whether a Discharger complies with, and has addressed all applicable requirements of this General Permit;

2. An explanation for any non-compliance of requirements within the reporting year, as indicated in the Compliance Checklist;
3. An identification, including page numbers and/or sections, of all revisions made to the SWPPP within the reporting year; and,
4. The date(s) of the Annual Evaluation.

## **XVII. CONDITIONAL EXCLUSION - NO EXPOSURE CERTIFICATION (NEC)**

**A.** Discharges composed entirely of storm water that has not been exposed to industrial activity are not industrial storm water discharges. Dischargers are conditionally excluded from complying with the SWPPP and monitoring requirements of this General Permit if all of the following conditions are met:

1. There is no exposure of Industrial Materials and Activities to rain, snow, snowmelt, and/or runoff;
2. All unauthorized NSWDS have been eliminated and all authorized NSWDS meet the conditions of Section IV;
3. The Discharger has certified and submitted via SMARTS PRDs for NEC coverage pursuant to the instructions in Section II.B.2; and,
4. The Discharger has satisfied all other requirements of this Section.

### **B. NEC Specific Definitions**

1. No Exposure - all Industrial Materials and Activities are protected by a Storm-Resistant Shelter to prevent all exposure to rain, snow, snowmelt, and/or runoff.
2. Industrial Materials and Activities - includes, but is not limited to, industrial material handling activities or equipment, machinery, raw materials, intermediate products, by-products, final products, and waste products.
3. Material Handling Activities - includes the storage, loading and unloading, transportation, or conveyance of any industrial raw material, intermediate product, final product, or waste product.
4. Sealed - banded or otherwise secured, and without operational taps or valves.
5. Storm-Resistant Shelters - includes completely roofed and walled buildings or structures. Also includes structures with only a top cover supported by permanent supports but with no side coverings, provided material within the structure is not subject to wind dispersion (sawdust, powders, etc.), or track-out, and there is no storm water discharged from within the structure that comes into contact with any materials.



**C. NEC Qualifications**

To qualify for an NEC, a Discharger shall:

1. Except as provided in subsection D below, provide a Storm-Resistant Shelter to protect Industrial Materials and Activities from exposure to rain, snow, snowmelt, run-on, and runoff;
2. Inspect and evaluate the facility annually to determine that storm water exposed to industrial materials or equipment has not and will not be discharged to waters of the United States. Evaluation records shall be maintained for five (5) years in accordance with Section XXI.J.4;
3. Register for NEC coverage by certifying that there are no discharges of storm water contaminated by exposure to Industrial Materials and Activities from areas of the facility subject to this General Permit, and certify that all unauthorized NSWDS have been eliminated and all authorized NSWDS meet the conditions of Section IV (Authorized NSWDS). NEC coverage and annual renewal requires payment of an annual fee in accordance with California Code of Regulations, title 23, section 2200 et seq.; and,
4. Submit PRDs for NEC coverage shall be prepared and submitted in accordance with the:
  - a. Certification requirements in Section XXI.K; and,
  - b. Submittal schedule in accordance with Section II.B.2.

**D. NEC Industrial Materials and Activities - Storm-Resistant Shelter Not Required**

To qualify for NEC coverage, a Storm-Resistant Shelter is not required for the following:

1. Drums, barrels, tanks, and similar containers that are tightly Sealed, provided those containers are not deteriorated, do not contain residual industrial materials on the outside surfaces, and do not leak;
2. Adequately maintained vehicles used in material handling;
3. Final products, other than products that would be mobilized in storm water discharge (e.g., rock salt);
4. Any Industrial Materials and Activities that are protected by a temporary shelter for a period of no more than ninety (90) days due to facility construction or remodeling; and,
5. Any Industrial Materials and Activities that are protected within a secondary containment structure that will not discharge storm water to waters of the United States.

**E. NEC Limitations**

1. NEC coverage is available on a facility-wide basis only, not for individual outfalls. If a facility has industrial storm water discharges from one or more drainage areas that require NOI coverage, Dischargers shall register for NOI coverage for the entire facility through SMARTS in accordance with Section II.B.2. Any drainage areas on that facility that would otherwise qualify for NEC coverage may be specially addressed in the facility SWPPP by including an NEC Checklist and a certification statement demonstrating that those drainage areas of the facility have been evaluated; and that none of the Industrial Materials or Activities listed in subsection C above are, or will be in the foreseeable future, exposed to precipitation.
2. If circumstances change and Industrial Materials and Activities become exposed to rain, snow, snowmelt, and/or runoff, the conditions for this exclusion shall no longer apply. In such cases, the Discharger may be subject to enforcement for discharging without a permit. A Discharger with NEC coverage that anticipates changes in circumstances should register for NOI coverage at least seven (7) days before anticipated exposure.
3. The Regional Water Board may deny NEC coverage and require NOI coverage upon determining that:
  - a. Storm water is exposed to Industrial Materials and Activities; and/or
  - b. The discharge has a reasonable potential to cause or contribute to an exceedance of an applicable water quality standards.

**F. NEC Permit Registration Documents Required for Initial NEC Coverage**

A Discharger shall submit via SMARTS the following PRDs for NEC coverage to document the applicability of the conditional exclusion:

1. The NEC form, which includes:
  - a. The legal name, postal address, telephone number, and e-mail address of the Discharger;
  - b. The facility business name and physical mailing address, the county name, and a description of the facility location if the facility does not have a physical mailing address; and,
  - c. Certification by the Discharger that all PRDs submitted are correct and true and the conditions of no exposure have been met.
2. An NEC Checklist prepared by the Discharger demonstrating that the facility has been evaluated; and that none of the following industrial materials or activities are, or will be in the foreseeable future, exposed to precipitation:

- a. Using, storing or cleaning industrial machinery or equipment, and areas where residuals from using, storing or cleaning industrial machinery or equipment remain and are exposed;
- b. Materials or residuals on the ground or in storm water inlets from spills/leaks;
- c. Materials or products from past industrial activity;
- d. Material handling equipment (except adequately maintained vehicles);
- e. Materials or products during loading/unloading or transporting activities;
- f. Materials or products stored outdoors (except final products intended for outside use, e.g., new cars, where exposure to storm water does not result in the discharge of pollutants);
- g. Materials contained in open, deteriorated or leaking storage drums, barrels, tanks, and similar containers;
- h. Materials or products handled/stored on roads or railways owned or maintained by the Discharger;
- i. Waste material (except waste in covered, non-leaking containers, e.g., dumpsters);
- j. Application or disposal of processed wastewater (unless already covered by an NPDES permit); and,
- k. Particulate matter or visible deposits of residuals from roof stacks/vents evident in the storm water outflow.

3. Site Map (see Section X.E).

**G. Requirements for Annual NEC Coverage Recertification**

By October 1 of each reporting year beginning in 2015, any Discharger who has previously registered for NEC coverage shall either submit and certify an NEC demonstrating that the facility has been evaluated, and that none of the Industrial Materials or Activities listed above are, or will be in the foreseeable future, exposed to precipitation, or apply for NOI coverage.

**H. NEC Certification Statement**

All NEC certifications and re-certifications shall include the following certification statement:

*I certify under penalty of law that I have read and understand the eligibility requirements for claiming a condition of 'no exposure' and obtaining an exclusion from NPDES storm water permitting; and that there are no discharges of storm water contaminated by exposure to industrial activities*

*or materials from the industrial facility identified in this document (except as allowed in subsection C above). I understand that I am obligated to submit a no exposure certification form annually to the State Water Board and, if requested, to the operator of the local Municipal Separate Storm Sewer System (MS4) into which this facility discharges (where applicable). I understand that I must allow the Water Board staff, or MS4 operator where the discharge is into the local MS4, to perform inspections to confirm the condition of no exposure and to make such inspection reports publicly available upon request. I understand that I must obtain coverage under an NPDES permit prior to any point source discharge of storm water from the facility. I certify under penalty of law that this document and all attachments were prepared under my direction or supervision in accordance with a system designed to assure that qualified personnel properly gathered and evaluated the information submitted. Based upon my inquiry of the person or persons who manage the system, or those persons directly involved in gathering the information, the information submitted is to the best of my knowledge and belief true, accurate and complete. I am aware there are significant penalties for submitting false information, including the possibility of fine and imprisonment for knowing violations.*

## **XVIII. SPECIAL REQUIREMENTS - PLASTIC MATERIALS**

**A.** Facilities covered under this General Permit that handle Plastic Materials are required to implement BMPs to eliminate discharges of plastic in storm water in addition to the other requirements of this General Permit that are applicable to all other Industrial Materials and Activities. Plastic Materials are virgin and recycled plastic resin pellets, powders, flakes, powdered additives, regrind, dust, and other similar types of preproduction plastics with the potential to discharge or migrate off-site. Any Dischargers' facility handling Plastic Materials will be referred to as Plastics Facilities in this General Permit. Any Plastics Facility covered under this General Permit that manufactures, transports, stores, or consumes these materials shall submit information to the State Water Board in their PRDs, including the type and form of plastics, and which BMPs are implemented at the facility to prevent illicit discharges. Pursuant to Water Code section 13367, Plastics Facilities are subject to mandatory, minimum BMPs.

1. At a minimum, Plastics Facilities shall implement and include in the SWPPP:
  - a. Containment systems at each on-site storm drain discharge location down gradient of areas containing plastic material. The containment system shall be designed to trap all particles retained by a 1mm mesh screen, with a treatment capacity of no less than the peak flow rate from a one-year, one-hour storm.
  - b. When a containment system is infeasible, or poses the potential to cause an illicit discharge, the facility may propose a technically feasible



alternative BMP or suite of BMPs. The alternative BMPs shall be designed to achieve the same or better performance standard as a 1mm mesh screen with a treatment capacity of the peak flow rate from a one-year, one-hour storm. Alternative BMPs shall be submitted to the Regional Water Board for approval.

- c. Plastics Facilities shall use durable sealed containers designed not to rupture under typical loading and unloading activities at all points of plastic transfer and storage.
  - d. Plastics Facilities shall use capture devices as a form of secondary containment during transfers, loading, or unloading Plastic Materials. Examples of capture devices for secondary containment include, but are not limited to catch pans, tarps, berms or any other device that collects errant material.
  - e. Plastics Facilities shall have a vacuum or vacuum-type system for quick cleanup of fugitive plastic material available for employees.
  - f. Pursuant to Water Code section 13367(e)(1), Plastics Facilities that handle Plastic Materials smaller than 1mm in size shall develop a containment system designed to trap the smallest plastic material handled at the facility with a treatment capacity of at least the peak flow rate from a one-year, one-hour storm, or develop a feasible alternative BMP or suite of BMPs that are designed to achieve a similar or better performance standard that shall be submitted to the Regional Water Board for approval.
2. Plastics Facilities are exempt from the Water Code requirement to install a containment system under section 13367 of the Water Code if they meet one of the following requirements that are determined to be equal to, or exceed the performance requirements of a containment system:
- a. The Discharger has certified and submitted via SMARTS a valid No Exposure Certification (NEC) in accordance with Section XVII; or
  - b. Plastics Facilities are exempt from installing a containment system, if the following suite of eight (8) BMPs is implemented. This combination of BMPs is considered to reduce or prevent the discharge of plastics at a performance level equivalent to or better than the 1mm mesh and flow standard in Water Code section 13367(e)(1).
    - i. Plastics Facilities shall annually train employees handling Plastic Materials. Training shall include environmental hazards of plastic discharges, employee responsibility for corrective actions to prevent errant Plastic Materials, and standard procedures for containing, cleaning, and disposing of errant Plastic Materials.

- ii. Plastics Facilities shall immediately fix any Plastic Materials containers that are punctured or leaking and shall clean up any errant material in a timely manner.
- iii. Plastics Facilities shall manage outdoor waste disposal of Plastic Materials in a manner that prevents the materials from leaking from waste disposal containers or during waste hauling.
- iv. Plastics Facilities that operate outdoor conveyance systems for Plastic Materials shall maintain the system in good operating condition. The system shall be sealed or filtered in such a way as to prevent the escape of materials when in operation. When not in operation, all connection points shall be sealed, capped, or filtered so as to not allow material to escape. Employees operating the conveyance system shall be trained how to operate in a manner that prevents the loss of materials such as secondary containment, immediate spill response, and checks to ensure the system is empty during connection changes.
- v. Plastics Facilities that maintain outdoor storage of Plastic Materials shall do so in a durable, permanent structure that prevents exposure to weather that could cause the material to migrate or discharge in storm water.
- vi. Plastics Facilities shall maintain a schedule for regular housekeeping and routine inspection for errant Plastic Materials. The Plastics Facility shall ensure that their employees follow the schedule.
- vii. PRDs shall include the housekeeping and routine inspection schedule, spill response and prevention procedures, and employee training materials regarding plastic material handling.
- viii. Plastics Facilities shall correct any deficiencies in the employment of the above BMPs that result in errant Plastic Materials that may discharge or migrate off-site in a timely manner. Any Plastic Materials that are discharged or that migrate off-site constitute an illicit discharge in violation of this General Permit.

## **XIX. REGIONAL WATER BOARD AUTHORITIES**

- A.** The Regional Water Boards may review a Discharger's PRDs for NOI or NEC coverage and administratively reject General Permit coverage if the PRDs are deemed incomplete. The Regional Water Boards may take actions that include rescinding General Permit coverage, requiring a Discharger to revise and re-submit their PRDs (certified and submitted by the Discharger) within a specified time period, requiring the Discharger to apply for different General Permit coverage or a different individual or general permit, or taking no action.
- B.** The Regional Water Boards have the authority to enforce the provisions and requirements of this General Permit. This includes, but is not limited to,

reviewing SWPPPs, Monitoring Implementation Plans, ERA Reports, and Annual Reports, conducting compliance inspections, and taking enforcement actions.

- C. As appropriate, the Regional Water Boards may issue NPDES storm water general or individual permits to a Discharger, categories of Dischargers, or Dischargers within a watershed or geographic area. Upon issuance of such NPDES permits, this General Permit shall no longer regulate the affected Discharger(s).
- D. The Regional Water Boards may require a Discharger to revise its SWPPP, ERA Reports, or monitoring programs to achieve compliance with this General Permit. In this case, the Discharger shall implement these revisions in accordance with a schedule provided by the Regional Water Board.
- E. The Regional Water Boards may approve requests from a Discharger to include co-located, but discontinuous, industrial activities within the same facility under a single NOI or NEC coverage.
- F. Consistent with 40 Code of Federal Regulations section 122.26(a)(9)(i)(D), the Regional Water Boards may require any discharge that is not regulated by this General Permit, that is determined to contribute to a violation of a water quality standard or is a significant contributor of pollutants to waters of the United States, to be covered under this General Permit as appropriate. Upon designation, the Discharger responsible for the discharge shall obtain coverage under this General Permit.
- G. The Regional Water Boards may review a Discharger's Inactive Mining Operation Certification and reject it at any time if the Regional Water Board determines that access to the facility for monitoring purposes is practicable or that the facility is not in compliance with the applicable requirements of this General Permit.
- H. All Regional Water Board actions that modify a Discharger's obligations under this General Permit must be in writing and should also be submitted in SMARTS.

## **XX. SPECIAL CONDITIONS**

### **A. Reopener Clause**

This General Permit may be reopened and amended to incorporate TMDL-related provisions. This General Permit may also be modified, revoked and reissued, or terminated for cause due to promulgation of amended regulations, water quality control plans or water quality control policies, receipt of U.S. EPA guidance concerning regulated activities, judicial decision, or in accordance with 40 Code of Federal Regulations sections 122.62, 122.63, 122.64, and 124.5.

### **B. Water Quality Based Corrective Actions**

1. Upon determination by the Discharger or written notification by the Regional Water Board that industrial storm water discharges and/or authorized NSWDS contain pollutants that are in violation of Receiving Water Limitations (Section VI), the Discharger shall:
  - a. Conduct a facility evaluation to identify pollutant source(s) within the facility that are associated with industrial activity and whether the BMPs described in the SWPPP have been properly implemented;
  - b. Assess the facility's SWPPP and its implementation to determine whether additional BMPs or SWPPP implementation measures are necessary to reduce or prevent pollutants in industrial storm water discharges to meet the Receiving Water Limitations (Section VI); and,
  - c. Certify and submit via SMARTS documentation based upon the above facility evaluation and assessment that:
    - i. Additional BMPs and/or SWPPP implementation measures have been identified and included in the SWPPP to meet the Receiving Water Limitations (Section VI); or
    - ii. No additional BMPs or SWPPP implementation measures are required to reduce or prevent pollutants in industrial storm water discharges to meet the Receiving Water Limitations (Section VI).
2. The Regional Water Board may reject the Dischargers water quality based corrective actions and/or request additional supporting documentation.

**C. Requirements for Dischargers Claiming “No Discharge” through the Notice of Non-Applicability (NONA)**

1. For the purpose of the NONA, the Entity (Entities) is referring to the person(s) defined in section 13399.30 of the Water Code.
2. Entities who are claiming “No Discharge” through the NONA shall meet the following eligibility requirements:
  - a. The facility is engineered and constructed to have contained the maximum historic precipitation event (or series of events) using the precipitation data collected from the National Oceanic and Atmospheric Agency's website (or other nearby precipitation data available from other government agencies) so that there will be no discharge of industrial storm water to waters of the United States; or,
  - b. The facility is located in basins or other physical locations that are not hydrologically connected to waters of the United States.
3. When claiming the “No Discharge” option, Entities shall submit and certify via SMARTS both the NONA and a No Discharge Technical Report. The No



Discharge Technical Report shall demonstrate the facility meets the eligibility requirements described above.

4. The No Discharge Technical Report shall be signed (wet signature and license number) by a California licensed professional engineer.

## **XXI. STANDARD CONDITIONS**

### **A. Duty to Comply**

Dischargers shall comply with all standard conditions in this General Permit. Permit noncompliance constitutes a violation of the Clean Water Act and the Water Code and is grounds for enforcement action and/or removal from General Permit coverage.

Dischargers shall comply with effluent standards or prohibitions established under section 307(a) of the Clean Water Act for toxic pollutants within the time provided in the regulations that establish these standards or prohibitions.

### **B. Duty to Reapply**

Dischargers that wish to continue an activity regulated under this General Permit after the expiration date of this General Permit shall apply for and obtain authorization from the Water Boards as required by the new general permit once it is issued.

### **C. General Permit Actions**

1. This General Permit may be modified, revoked and reissued, or terminated for cause. Submittal of a request by the Discharger for General Permit modification, revocation and reissuance, or termination, or a notification of planned changes or anticipated noncompliance does not annul any General Permit condition.
2. If a toxic effluent standard or prohibition (including any schedule of compliance specified in such effluent standard or prohibition) is promulgated under section 307(a) of the Clean Water Act for a toxic pollutant which is present in the discharge, and that standard or prohibition is more stringent than any limitation on the pollutant in this General Permit, this General Permit shall be modified or revoked and reissued to conform to the toxic effluent standard or prohibition.

### **D. Need to Halt or Reduce Activity Not a Defense**

In an enforcement action, it shall not be a defense for a Discharger that it would have been necessary to halt or reduce the permitted activity in order to maintain compliance with the conditions of this General Permit.

**E. Duty to Mitigate**

Dischargers shall take all responsible steps to reduce or prevent any discharge that has a reasonable likelihood of adversely affecting human health or the environment.

**F. Proper Operation and Maintenance**

Dischargers shall at all times properly operate and maintain any facilities and systems of treatment and control (and related equipment and apparatuses) which are installed or used by the Discharger to achieve compliance with the conditions of this General Permit. Proper operation and maintenance also include adequate laboratory controls and appropriate quality assurance procedures. Proper operation and maintenance may require the operation of backup or auxiliary facilities or similar systems installed by a Discharger when necessary to achieve compliance with the conditions of this General Permit.

**G. Property Rights**

This General Permit does not convey any property rights of any sort or any exclusive privileges. It also does not authorize any injury to private property or any invasion of personal rights, nor does it authorize any infringement of federal, state, or local laws and regulations.

**H. Duty to Provide Information**

Upon request by the relevant agency, Dischargers shall provide information to determine compliance with this General Permit to the Water Boards, U.S. EPA, or local Municipal Separate Storm Sewer System (MS4) within a reasonable time. Dischargers shall also furnish, upon request by the relevant agency, copies of records that are required to be kept by this General Permit.

**I. Inspection and Entry**

Dischargers shall allow the Water Boards, U.S. EPA, and local MS4 (including any authorized contractor acting as their representative), to:

1. Enter upon the premises at reasonable times where a regulated industrial activity is being conducted or where records are kept under the conditions of this General Permit;
2. Access and copy at reasonable times any records that must be kept under the conditions of this General Permit;
3. Inspect the facility at reasonable times; and,
4. Sample or monitor at reasonable times for the purpose of ensuring General Permit compliance.

## **J. Monitoring and Records**

1. Samples and measurements taken for the purpose of monitoring shall be representative of the monitored activity.
2. If Dischargers monitor any pollutant more frequently than required, the results of such monitoring shall be included in the calculation and reporting of the data submitted.
3. Records of monitoring information shall include:
  - a. The date, exact location, and time of sampling or measurement;
  - b. The date(s) analyses were performed;
  - c. The individual(s) that performed the analyses;
  - d. The analytical techniques or methods used; and,
  - e. The results of such analyses.
4. Dischargers shall retain, for a period of at least five (5) years, either a paper or electronic copy of all storm water monitoring information, records, data, and reports required by this General Permit. Copies shall be available for review by the Water Board's staff at the facility during scheduled facility operating hours.
5. Upon written request by U.S. EPA or the local MS4, Dischargers shall provide paper or electronic copies of Annual Reports or other requested records to the Water Boards, U.S. EPA, or local MS4 within ten (10) days from receipt of the request.

## **K. Electronic Signature and Certification Requirements**

1. All Permit Registration Documents (PRDs) for NOI and NEC coverage shall be certified and submitted via SMARTS by the Discharger's Legally Responsible Person (LRP). All other documents may be certified and submitted via SMARTS by the LRP or by their designated Duly Authorized Representative.
2. When a new LRP or Duly Authorized Representative is designated, the Discharger shall ensure that the appropriate revisions are made via SMARTS. In unexpected or emergency situations, it may be necessary for the Discharger to directly contact the State Water Board's Storm Water Section to register for SMARTS account access in order to designate a new LRP.
3. Documents certified and submitted via SMARTS by an unauthorized or ineligible LRP or Duly Authorized Representative are invalid.

4. LRP eligibility is as follows:

- a. For a corporation: by a responsible corporate officer. For the purpose of this section, a responsible corporate officer means:
  - i. A president, secretary, treasurer, or vice-president of the corporation in charge of a principal business function; or
  - ii. The manager of one or more manufacturing, production, or operating facilities, provided, the manager is authorized to make management decisions which govern the operation of the regulated facility including having the explicit or implicit duty of making major capital investment recommendations, and initiating and directing other comprehensive measures to assure long term environmental compliance with environmental laws and regulations; the manager can ensure that the necessary systems are established or actions taken to gather complete and accurate information for permit application requirements; and where authority to sign documents has been assigned or delegated to the manager in accordance with corporate procedures.
- b. For a partnership or sole proprietorship: by a general partner or the proprietor, respectively;
- c. For a municipality, state, federal, or other public agency: by either a principal executive officer or ranking elected official. This includes the chief executive officer of the agency or the senior executive officer having responsibility for the overall operations of a principal geographic unit of the agency (e.g., Regional Administrators of U.S. EPA).

5. Duly Authorized Representative eligibility is as follows:

- a. The Discharger must authorize via SMARTS any person designated as a Duly Authorized Representative;
- b. The authorization shall specify that a person designated as a Duly Authorized Representative has responsibility for the overall operation of the regulated facility or activity, such as a person that is a manager, operator, superintendent, or another position of equivalent responsibility, or is an individual who has overall responsibility for environmental matters for the company; and,
- c. The authorization must be current (it has been updated to reflect a different individual or position) prior to any report submittals, certifications, or records certified by the Duly Authorized Representative.



## **L. Certification**

Any person signing, certifying, and submitting documents under Section XXI.K above shall make the following certification:

*I certify under penalty of law that this document and all attachments were prepared under my direction or supervision in accordance with a system designed to assure that qualified personnel properly gather and evaluate the information submitted. Based on my inquiry of the person or persons that manage the system or those persons directly responsible for gathering the information, to the best of my knowledge and belief, the information submitted is, true, accurate, and complete. I am aware that there are significant penalties for submitting false information, including the possibility of fine and imprisonment for knowing violations.*

## **M. Anticipated Noncompliance**

Dischargers shall give advance notice to the Regional Water Board and local MS4 of any planned changes in the industrial activity that may result in noncompliance with this General Permit.

## **N. Penalties for Falsification of Reports**

Clean Water Act section 309(c)(4) provides that any person that knowingly makes any false material statement, representation, or certification in any record or other document submitted or required to be maintained under this General Permit, including reports of compliance or noncompliance shall upon conviction, be punished by a fine of not more than \$10,000 or by imprisonment for not more than two years or by both.

## **O. Oil and Hazardous Substance Liability**

Nothing in this General Permit shall be construed to preclude the initiation of any legal action or relieve the Discharger from any responsibilities, liabilities, or penalties to which the Discharger is or may be subject to under section 311 of the Clean Water Act.

## **P. Severability**

The provisions of this General Permit are severable; if any provision of this General Permit or the application of any provision of this General Permit to any circumstance is held invalid, the application of such provision to other circumstances and the remainder of this General Permit shall not be affected thereby.

## **Q. Penalties for Violations of Permit Conditions**

1. Clean Water Act section 309 provides significant penalties for any person that violates a permit condition implementing sections 301, 302, 306, 307, 308, 318, or 405 of the Clean Water Act or any permit condition or limitation implementing any such section in a permit issued under section 402. Any

person that violates any permit condition of this General Permit is subject to a civil penalty not to exceed \$37,500<sup>22</sup> per calendar day of such violation, as well as any other appropriate sanction provided by section 309 of the Clean Water Act.

2. The Porter-Cologne Water Quality Control Act also provides for civil and criminal penalties, which may be greater than penalties under the Clean Water Act.

## **R. Transfers**

Coverage under this General Permit is non-transferrable. When operation of the facility has been transferred to another entity, or a facility is relocated, new PRDs for NOI and NEC coverage must be certified and submitted via SMARTS prior to the transfer, or at least seven (7) days prior to the first day of operations for a relocated facility.

## **S. Continuation of Expired General Permit**

If this General Permit is not reissued or replaced prior to the expiration date, it will be administratively continued in accordance with 40 Code of Federal Regulations 122.6 and remain in full force and effect.

---

<sup>22</sup> May be further adjusted in accordance with the Federal Civil Penalties Inflation Adjustment Act.

**NATIONAL POLLUTANT DISCHARGE ELIMINATION SYSTEM (NPDES)  
GENERAL PERMIT FACT SHEET FOR  
STORM WATER DISCHARGES  
ASSOCIATED WITH INDUSTRIAL ACTIVITIES  
NPDES NO. CAS000001**

\*The factsheet to the IGP was updated in January 2015 to correct typographical errors. The deadline listed in Section I.D.13 (page 8) and Section II.G.1 (page 27) of the factsheet for dischargers with outfalls to ocean waters to develop and implement a monitoring program in compliance with the California Ocean Plan model monitoring provisions was corrected to July 1, 2015, which is the deadline listed in finding 44 in the general order.

## TABLE OF CONTENTS

<b>I. BACKGROUND .....</b>	<b>1</b>
A. Purpose .....	1
B. History .....	1
C. Blue Ribbon Panel of Experts (Panel) .....	2
D. Summary of Significant Changes in this General Permit .....	4
<b>II. TECHNICAL RATIONALE FOR REQUIREMENTS IN THIS GENERAL PERMIT .....</b>	<b>9</b>
A. Receiving General Permit Coverage .....	9
B. Discharge Prohibitions .....	14
C. Non-Storm Water Discharges (NSWDs) .....	14
D. Effluent Limitations .....	15
E. Receiving Water Limitations and Water Quality Standards .....	22
F. Total Maximum Daily Loads (TMDLs) .....	22
G. Discharges Subject to the California Ocean Plan .....	26
H. Training Qualifications .....	27
I. Storm Water Pollution Prevention Plan (SWPPP) .....	29
J. Monitoring and Reporting Requirements .....	42
K. Exceedance Response Actions (ERAs) .....	55
L. Inactive Mining Operations .....	66
M. Compliance Groups and Compliance Group Leaders .....	66
N. Annual Evaluation .....	68
O. Annual Report .....	68
P. Conditional Exclusion - No Exposure Certification (NEC) Requirements .....	68
Q. Special Requirements - Plastic Materials .....	69
R. Regional Water Board Authorities .....	70
S. Special Conditions: Requirements for Dischargers Claiming the “No Discharge” Option in the Notice of Non-Applicability .....	71

## FIGURES

FIGURE 1: Example Waste Load Allocations Proposed Translation: Ballona Creek Estuary – Toxic Pollutants	23
FIGURE 2: Five Phases for Developing and Implementing an Industrial Storm Water Pollution Prevention Plan (SWPPP)	31
FIGURE 3: Compliance Determination Flowchart	45

## TABLES

TABLE 1: Role-Specific Permit Requirements.....	28
TABLE 2: Example - Assessment of Potential Industrial Pollution Sources and Corresponding BMPs Summary .	32



## I. BACKGROUND

### A. Purpose

The purpose of this Fact Sheet is to explain the legal requirements and technical rationale that serve as the basis for the requirements of this Order 2014-0057-DWQ (General Permit), adopted by the State Water Resources Control Board (State Water Board) on April 1, 2014. This General Permit regulates operators of facilities subject to storm water permitting (Dischargers), that discharge storm water associated with industrial activity (industrial storm water discharges). This General Permit replaces Water Quality Order 97-03-DWQ. This Fact Sheet does not contain any independently-enforceable requirements; the General Permit contains all of the actual requirements applicable to Dischargers. In case of any conflict between the Fact Sheet and the General Permit, the terms of the General Permit govern.

### B. History

The Federal Clean Water Act (CWA)<sup>1</sup> prohibits discharges from point sources to waters of the United States, unless the discharges are in compliance with a National Pollutant Discharge Elimination System (NPDES) permit. (CWA § 301(a).) In 1987, the CWA was amended to establish a framework for regulating municipal storm water discharges and discharges of storm water associated with industrial activity (industrial storm water discharges) under the NPDES program. (CWA § 402(p).) In 1990, the United States Environmental Protection Agency (U.S. EPA) promulgated regulations, commonly known as Phase I, establishing application requirements for storm water permits for specified categories of industries. (40 C.F.R. § 122.26.) In 1992, U.S. EPA revised the monitoring requirements for industrial storm water discharges. (40 C.F.R. § 122.44(i)(2), (4), (5).) In 1999, U.S. EPA adopted additional storm water regulations, known as Phase II. (64 Fed. Reg. 68722.) The Phase II regulations provide for, among other things, a conditional exclusion from NPDES permitting requirements for industrial activities that have no exposure to storm water.

Industrial storm water discharges are regulated pursuant to CWA section 402(p)(3)(A). This provision requires NPDES permits for industrial storm water discharges to implement CWA section 301, which includes requirements for Dischargers to comply with technology-based effluent limitations, and any more stringent water quality-based limitations necessary to meet water quality standards. Technology-based effluent limitations applicable to industrial activities are based on best conventional pollutant control technology (BCT) for conventional pollutants, and best available technology economically achievable (BAT) for toxic and non-conventional pollutants. (CWA § 301(b)(1)(A) and (2)(A).) To ensure compliance with water quality standards, NPDES permits may also require a Discharger to implement best management practices (BMPs). 40 Code of Federal Regulations section 122.44(k)(4) requires the use of BMPs to control or abate the discharge of pollutants when numeric effluent limitations (NELs) are infeasible. The State Water Board has concluded that it is infeasible to establish

---

<sup>1</sup> Federal Water Pollution Control Act of 1970 (also referred to as the Clean Water Act or CWA), 33 U.S.C. § 1201 et seq. All further statutory references herein are to the CWA unless otherwise indicated.

NELs for storm water discharges associated with industrial activity due to insufficient information at the time of adoption of this General Permit.

On April 17, 1997, the State Water Board issued NPDES General Permit for Industrial Storm Water Discharges, Excluding Construction Activities, Water Quality Order 97-03-DWQ (previous permit). This General Permit, Order 2014-0057-DWQ rescinds the previous permit and serves as the statewide general permit for industrial storm water discharges. The State Water Board concludes that significant revisions to the previous permit requirements are necessary for implementation, consistency and objective enforcement. As discussed in this Fact Sheet, this General Permit requires Dischargers to:

- Eliminate unauthorized non-storm water discharges (NSWDs);
- Develop and implement storm water pollution prevention plans (SWPPPs) that include best management practices (BMPs);
- Implement minimum BMPs, and advanced BMPs as necessary, to achieve compliance with the effluent and receiving water limitations of this General Permit;
- Conduct monitoring, including visual observations and analytical storm water monitoring for indicator parameters;
- Compare monitoring results for monitored parameters to applicable numeric action levels (NALs) derived from the U.S. EPA 2008 Multi-Sector General Permit for Storm Water Discharges Associated with Industrial Activity (2008 MSGP) and other industrial storm water discharge monitoring data collected in California;
- Perform the appropriate Exceedance Response Actions (ERAs) when there are exceedances of the NALs; and,
- Certify and submit all permit-related compliance documents via the Storm Water Multiple Application and Report Tracking System (SMARTS). Dischargers shall certify and submit these documents which include, but are not limited to, Permit Registration Documents (PRDs) including Notices of Intent (NOIs), No Exposure Certifications (NECs), and Storm Water Pollution Prevention Plans (SWPPPs), as well as Annual Reports, Notices of Termination (NOTs), Level 1 ERA Reports, and Level 2 ERA Technical Reports.

### **C. Blue Ribbon Panel of Experts (Panel)**

In 2005 and 2006, the State Water Board convened a Blue Ribbon Panel of Experts (Panel) to address the feasibility of NELs in California's storm water permits. Specifically, the Panel was charged with answering the following questions:

Is it technically feasible to establish numeric effluent limitations, or some other quantifiable limit, for inclusion in storm water permits?

How would such limitations or criteria be established, and what information and data would be required?<sup>2</sup>

The Panel was directed to answer these questions for industrial storm water discharge general permits, construction storm water discharge general permits, and area-wide municipal storm water discharge permits. The Panel was also directed to address both technology-based and water quality based limitations and criteria.

In evaluating the establishment of numeric limitations and criteria, the Panel was directed to consider all of the following:

- The ability of the State Water Board to establish appropriate objective limitations or criteria;
- How compliance is to be determined;
- The ability of Dischargers and inspectors to monitor for compliance; and
- The technical and financial ability of Dischargers to comply with the limitations or criteria.

Following an opportunity for public comment, the Panel identified several water quality concerns, public process and program effectiveness issues. A summary of the Panel's recommendations regarding industrial storm water discharges follows:<sup>3</sup>

- Current data are inadequate; accordingly, the State Water Board should improve monitoring requirements to collect useful data for establishing NALs and NELs.
- Required parameters for further monitoring should be consistent with the type of industrial activity (i.e., monitor for heavy metals when there is a reasonable expectation that the industrial activity will contribute to increased heavy metals concentrations in storm water).
- Insofar as possible, the use of California data (or national data applicable to California) is preferred when setting NELs and NALs.
- Industrial facilities that do not discharge to Municipal Separate Storm Sewer Systems (MS4s) should implement BMPs for their non-industrial exposure (e.g., parking lots, roof runoff) similar to BMPs implemented by commercial facilities in MS4 jurisdictions.

---

<sup>2</sup> State Water Board Storm Water Panel of Experts, The Feasibility of Numeric Effluent Limits Applicable to Discharges of Storm Water Associated with Municipal, Industrial and Construction Activities (June 19, 2006).  
<[http://www.waterboards.ca.gov/water\\_issues/programs/stormwater/docs/numeric/swpanel\\_final\\_report.pdf](http://www.waterboards.ca.gov/water_issues/programs/stormwater/docs/numeric/swpanel_final_report.pdf)>.  
[as of February 4, 2014].

<sup>3</sup> See footnote 2.

- In all cases, Dischargers should implement a suite of minimum BMPs, including, but not limited to, good housekeeping practices, employee training, and preventing exposure of materials to rain.
- Standard Industrial Classification (SIC) code categories are not a satisfactory way of identifying industrial activities at any given site. The State Water Board should develop an improved method of characterizing industrial activities that will improve water quality in storm water.
- Recognizing that implementing the Panel's suggested changes is a large task, the State Water Board should set priorities for implementation of the Panel's suggested approach in order to achieve the greatest reduction of pollutants statewide.
- Recognizing that an increasing number of industries have moved industrial activities indoors to prevent storm water pollution, such facilities should be granted regulatory relief from NALs and/or NELs , but should still be required to comply with any applicable MS4 permit requirements.
- Recognizing the need for improved monitoring and reduction of pollutants in industrial storm water discharges, the State Water Board should consider the total economic impact of its requirements to not economically penalize California industries when compared to industries outside of California.

With regard to the industrial activities component of its charge, the Panel limited its focus to the question of whether sampling data can be used to derive technology-based NELs. The Panel did not address other factors or approaches that may relate to the task of determining technology- and water quality-based NELs consistent with the regulations and law. Examples of these other factors are discussed in more detail in this Fact Sheet. Additionally, in its final report the Panel did not clearly differentiate between the role of numeric and non-numeric effluent limitations, nor did it consider U.S. EPA procedures used to promulgate effluent limitation guidelines (ELGs) in 40 Code of Federal Regulations, Chapter I, Subchapter N (Subchapter N).

#### **D. Summary of Significant Changes in this General Permit**

The previous permit issued by the State Water Board on April 17, 1997, had been administratively extended since 2002 until the adoption of this General Permit. Significant revisions to the previous permit were necessary to update permit requirements consistent with recent regulatory changes pertaining to industrial storm water under the CWA. This General Permit differs from the previous permit in the following areas:

##### **1. Minimum Best Management Practices (BMPs)**

This General Permit requires Dischargers to implement a set of minimum BMPs. Implementation of the minimum BMPs, in combination with any advanced BMPs (BMPs, collectively,) necessary to reduce or prevent pollutants in industrial storm water discharges, serve as the basis for compliance with this General Permit's



technology-based effluent limitations and water quality based receiving water limitations. Although there is great variation in industrial activities and pollutant sources between industrial sectors and, in some cases between operations within the same industrial sector, the minimum BMPs specified in this General Permit represent common practices that can be implemented by most facilities.

The previous permit did not require a minimum set of BMPs but rather allowed Dischargers to consider which non-structural BMPs should be implemented and which structural BMPs should be considered for implementation when non-structural BMPs are ineffective.

This General Permit requires Dischargers to implement minimum BMPs (which are mostly non-structural BMPs), and advanced BMPs (which are mostly structural BMPs) when implementation of the minimum BMPs do not meet the requirements of the General Permit. Advanced BMPs consists of treatment control BMPs, exposure reduction BMPs, and storm water containment and discharge reduction BMPs. BMPs that exceed the performance expectation of minimum BMPs are considered advanced BMPs. Dischargers are encouraged to utilize advanced BMPs that infiltrate or reuse storm water where feasible.

The minimum and advanced BMPs required in this General Permit are consistent with U.S. EPA's 2008 Multi-Sector General Permit for Stormwater Discharges Associated with Industrial Activity (2008 MSGP), guidance developed by the California Stormwater Quality Association, and recommendations by Regional Water Quality Control Board (Regional Water Board) inspectors. Dischargers are required to evaluate BMPs being implemented and determine an appropriate interval for the implementation and inspection of these BMPs.

## 2. Conditional Exclusion - No Exposure Certification (NEC)

This General Permit applies U.S. EPA Phase II regulations regarding a conditional exclusion for facilities that have no exposure of industrial activities and materials to storm water. (40 C.F.R. § 122.26(g).) (The previous permit required light industries to obtain coverage only if their activities were exposed to storm water.) This General Permit implements current U.S. EPA rules allowing any type of industry to claim a conditional exclusion. The NEC requires enrollment for coverage prior to conditionally excluding a Discharger from a majority of this General Permit's requirements.

## 3. Electronic Reporting Requirements

This General Permit requires Dischargers to submit and certify all reports electronically via SMARTS. The previous permit used a paper reporting process with electronic reporting as an option.

## 4. Training Expectations and Roles

This General Permit requires that Dischargers arrange to have appropriately trained personnel implementing this General Permit's requirements at each facility. In

addition, if a Discharger's facility enters Level 1 status, the Level 1 ERA Report must be prepared by a Qualified Industrial Storm Water Practitioner (QISP). All Action Plans and Technical Reports required in Level 2 status must also be prepared by a QISP.

Dischargers may appoint a staff person to complete the QISP training or may contract with an outside QISP. QISP training is tailored to persons with a high degree of technical knowledge and environmental experience. Although QISPs do not need to be California licensed professional engineers, it may be necessary to involve a California licensed professional engineer to perform certain aspects of the Technical Reports.

## 5. Numeric Action Levels (NALs) and NAL Exceedances

This General Permit contains two types of NAL exceedances. An annual NAL exceedance occurs when the average of all sampling results within a reporting year for a single parameter (except pH) exceeds the applicable annual NAL. The annual NALs are derived from, and function similarly to, the benchmark values provided in the 2008 MSGP. Instantaneous maximum NALs target hot spots or episodic discharges of pollutants. An instantaneous maximum NAL exceedance occurs when two or more analytical results from samples taken for any parameter within a reporting year exceed the applicable instantaneous maximum NAL value. Instantaneous maximum NALs for Total Suspended Solids (TSS) and Oil and Grease (O&G) are based on previously gathered California industrial storm water discharge monitoring data. The instantaneous maximum NAL for pH is derived from the benchmark value provided in the 2008 MSGP.

## 6. Exceedance Response Actions (ERA)

This General Permit requires Dischargers to develop and implement ERAs, when an annual NAL or instantaneous maximum NAL exceedance occurs during a reporting year. The first time an annual NAL or instantaneous maximum NAL exceedance occurs for any one parameter, a Discharger's status is changed from Baseline to Level 1 status, and the Discharger is required to evaluate and revise, as necessary, its BMPs (with the assistance of a QISP) and submit a report prepared by a QISP. The second time an annual NAL or instantaneous maximum NAL exceedance occurs for the same parameter in a subsequent reporting year, the Discharger's status is changed from Level 1 to Level 2 status, and Dischargers are required to submit a Level 2 ERA Action Plan and a Level 2 ERA Technical Report. Unless the demonstration is not accepted by the State Water Board or a Regional Water Board, the Discharger is not required to perform additional ERA requirements for the parameter(s) involved if the Discharger demonstrates that:

- a. Additional BMPs required to eliminate NAL exceedances are not technologically available or economically practicable and achievable; or,
- b. NAL exceedances are solely caused by non-industrial pollutant sources; or,

- c. NAL exceedances are solely attributable to pollutants from natural background sources.

Information supporting the above demonstrations must be included in QISP-prepared Level 2 ERA Technical Reports.

#### 7. CWA section 303(d) Impairment

This General Permit requires a Discharger to monitor additional parameters if the discharge(s) from its facility contributes pollutants to receiving waters that are listed as impaired for those pollutants (CWA section 303(d) listings). This General Permit lists the receiving waters that are 303(d) listed as impaired for pollutants that are likely to be associated with industrial storm water in Appendix 3. For example, if a Discharger discharges to a water body that is listed as impaired for copper, and the discharge(s) from its facility has the potential sources of copper, the Discharger must add copper to the list of parameters to monitor in its storm water discharge.

#### 8. Design Storm Standards for Treatment Control BMPs

This General Permit includes design storm standards for Dischargers implementing treatment control BMPs. The design storm standards include both volume- and flow-based criteria. Dischargers are not required to retrofit existing treatment control BMPs unless required to meet the technology-based effluent limitations and receiving water limitations in this General Permit.

#### 9. Qualifying Storm Event (QSE)

This General Permit defines a QSE as a precipitation event that:

- a. Produces a discharge for at least one drainage area; and,
- b. Is preceded by 48 hours with no discharge from any drainage area.

The definition above differs from the definition in the previous permit, resulting in an increase number of QSEs eligible for sample collection. Therefore, most Dischargers will be able to collect the required number of samples, regardless of their facility location.

#### 10. Sampling Protocols

This General Permit requires Dischargers to collect samples during scheduled facility operating hours from each drainage location within four hours of: (1) the start of the discharge from a QSE occurring during scheduled facility operating hours, or (2) the start of scheduled facility operating hours if the QSE occurred in the previous twelve (12) hours. The benefits of this sampling protocol: (a) allows a more reasonable amount of time to collect samples, (b) increases the likelihood for samples collected at discharge locations to be representative of the drainage area discharge characteristics, (c) increases the number of QSEs eligible for sample collection, and, (d) reduces the likelihood of Dischargers collecting samples with short-term concentration spikes.

The previous permit required that Dischargers collect grab samples during the first hour of discharge that commenced during scheduled facility operating hours. These sample collection requirements were widely considered to be too rigid and out of step with other states' sample collection requirements. Since many storm events begin in the evening or early morning hours, numerous opportunities to collect samples were lost because Dischargers could not obtain samples during the first hour of discharge. Dischargers with facilities that have multiple discharge locations had difficulties collecting samples within such a short timeframe therefore affecting data quality.

## 11. Sampling Frequency

This General Permit increases the sampling frequency by requiring the Discharger to collect and analyze storm water samples from each discharge location for two (2) QSEs within the first half of each reporting year (July 1 to December 31), and two (2) QSEs within the second half of each reporting year (January 1 to June 30). The increased sampling, compared to the previous permit's two samples during the wet season, is consistent with the 2008 MSGP and other states' permit requirements and will improve compliance determination with this General Permit. The State Water Board expects that the elimination of the wet season sampling requirements will increase the number of possible QSEs eligible for monitoring.

## 12. Compliance Groups

To allow industrial facilities to efficiently share knowledge, skills and resources towards achieving General Permit compliance, this General Permit allows the formation of Compliance Groups and Compliance Group Leaders. Dischargers participating in a Compliance Group (Compliance Group Participants) are collectively required to sample twice a year. Compliance Group Leaders are required to be approved through the State Water Board-approved training program process, inspect each facility once within each reporting year, and prepare Level 1 and Level 2 ERA reports as necessary. The Compliance Group option is described in more detail in General Permit section XIV and in this Fact Sheet in the Section titled "Compliance Groups."

## 13. Discharges to Ocean Waters

This General Permit requires Dischargers with ocean-discharging outfalls subject to model monitoring provisions of the California Ocean Plan to develop and implement a monitoring plan in compliance with those provisions and any additional monitoring requirements established pursuant to Water Code section 13383. Dischargers who have not developed and implemented a monitoring program in compliance with the California Ocean Plan model monitoring provisions by July 1, 2015 or seven (7) days prior to commencing operations, whichever is later, are ineligible to obtain coverage under this General Permit.

## II. TECHNICAL RATIONALE FOR REQUIREMENTS IN THIS GENERAL PERMIT

### A. Receiving General Permit Coverage

1. This General Permit provides regulatory coverage for new and existing industrial storm water discharges and authorized NSWDS from:
  - a. Facilities required by federal regulations to obtain an NPDES permit;
  - b. Facilities designated by the Regional Water Boards to obtain an NPDES permit; and,
  - c. Facilities directed by the Regional Water Boards to obtain coverage specifically under this General Permit. The Regional Water Board typically directs a Discharger to change General Permit coverage under two circumstances:
    - (1) switch from an individual NPDES permit to this General Permit, or
    - (2) switch from the NPDES General Permit for Storm Water Discharges Associated with Construction And Land Disturbance Activities, (Order 2009-0009-DWQ, NPDES No CAS000002 to this General Permit for long-term construction related activities that are similar to industrial activities (e.g. concrete batch plants).

40 Code of Federal Regulations section 122.26(b)(14) defines "storm water discharge associated with industrial activity" and describes the types of facilities subject to permitting (primarily by Standard Industrial Classification (SIC) code). This General Permit provides regulatory coverage for all facilities with industrial activities described in Attachment A where the covered industrial activity is the Discharger's primary industrial activity. In some instances, a Discharger may have more than one primary industrial activity occurring at a facility.

The 1987 SIC manual uses the term "establishment" to determine the primary economic activity of a facility. The manual instructs that where distinct and separate economic activities are performed at a single location, each activity should be treated as a separate establishment (and, therefore, separate primary activity). For example, the United States Navy (primary SIC code 9711) may conduct industrial activities subject to permitting under this General Permit, such as landfill operations (SIC code 4953), ship and boat building and repair (SIC code 3731, and flying field operations (SIC code 4581).

The SIC manual also discusses "auxiliary" functions of establishments. Auxiliary functions provide management or support services to the establishment. Examples of auxiliary functions are warehouses and storage facilities for the establishment's own materials, maintenance and repair shops of the establishment's own machinery, automotive repair shops or storage garages of the establishment's own vehicles, administrative offices, research, development, field engineering support, and testing conducted for the establishment. When auxiliary functions are performed at physically separate facilities from the establishment they serve, they generally are not subject to General Permit coverage. If



auxiliary functions are performed at the same physical location as the establishment, then they are subject to General Permit coverage if they are associated with industrial activities.

This clarification does not change the scope of which facilities are subject to permitting relative to the 1997 IGP. The 1997 IGP Fact Sheet had used the term “auxiliary” to describe a facility’s separate primary activities, which has caused confusion.

In 1997, the North American Industrial Classification System (NAICS) was published, replacing the SIC code system. The U.S. EPA has indicated that it intends to incorporate the NAICS codes into the federal storm water regulations but has not done so yet. The State Water Board recognizes that many Dischargers in newer industries were not included in the 1987 SIC code manual and may have difficulty determining their SIC code information. To address this transition, SMARTS has been modified to accept both SIC codes and NAICS codes, and NAICS codes are automatically translated into SIC codes. There may be instances of conflict between SIC and NAICS codes. The use of NAICS codes shall not expand or reduce the types of industries subject to this General Permit as compared to the SIC codes listed in the General Permit. State Water Board staff will work closely with the applicant to resolve these conflicts in SMARTS as they are identified. Dischargers should be aware that the use of an NAICS code which results in failure to submit any of the required PRDs under this General Permit remains a violation of the terms of this General Permit.

The facilities included in category one of Attachment A (facilities subject to Subchapter N) are subject to storm water ELGs that are incorporated into the requirements of this General Permit. Dischargers whose facilities are included in this category must examine the appropriate federal ELGs to determine the applicability of those guidelines. This General Permit contains additional requirements (Section XI.D) that apply only to facilities with storm water ELGs.

## 2. Types of Discharges Not Covered by this General Permit

- a. Discharges from construction and land disturbance activities that are subject to the General Permit for Discharges of Storm Water Associated with Construction Activity (Construction General Permit).
- b. Discharges covered by an individual or general storm water NPDES permit. Some industrial storm water discharges may be regulated by other individual or general NPDES permits issued by the State Water Board or the Regional Water Boards (Water Boards, collectively,). This General Permit shall not regulate these discharges. When the individual or general NPDES permits for such discharges expire, the Water Boards may authorize coverage under this General Permit or another general NPDES permit, or may issue a new individual NPDES permit consistent with the federal and state storm water regulations. Interested parties may request that the State Water Board or appropriate Regional Water Board issue individual or general NPDES permits for specific discharges that, in their view are not properly regulated through this General Permit. General permits may be issued for a particular industrial group or watershed area which

would supersede this General Permit. To date, two Regional Water Board have issued such permits:

- i. The Lahontan Regional Water Board has adopted an NPDES permit and general Waste Discharge Requirements to regulate discharges from marinas and maintenance dredging (Regional Water Board Order R6T-2005-0015 - NPDES Permit No. CAG616003) in the Lake Tahoe Hydrologic Unit.
  - ii. The Santa Ana Regional Water Board adopted the Sector Specific General Permit for Stormwater Runoff Associated with Industrial Activities from Scrap Metal Recycling Facilities within the Santa Ana Region, Order R8-2012-0012, NPDES Permit No. CAG 618001 (Scrap Metal Recycling Permit). The Scrap Metal Recycling Permit is applicable to facilities within the Santa Ana Region that are listed under Standard Industrial Classification (SIC) Code 5093 and engaged in the following types of activities: (1) automotive wrecking for scrap-wholesale (this category does not include facilities engaged in automobile dismantling for the primary purpose of selling second hand parts); (2) iron and steel scrap - wholesale; (3) junk and scrap metal - wholesale; (4) metal waste and scrap - wholesale; and (5) non-ferrous metals scrap - wholesale. Other types of facilities listed under SIC Code 5093 and engaged in waste recycling are not required to get coverage under the Scrap Metal Recycling Permit. A list of covered facilities as of February 8, 2011 was included in Attachment A of the Scrap Metal Recycling Permit.
- c. Discharges that the Regional Water Boards determine to be ineligible for coverage under this General Permit. In such cases, a Regional Water Board will require the discharges be covered by another individual or general NPDES permit. The applicability of this General Permit to such discharges is terminated when the discharge is subject to another individual or general NPDES permit.
- d. Discharges that do not enter waters of the United States. These include:
- i. Discharges to municipal separate sanitary sewer systems;
  - ii. Discharges to evaporation ponds, discharges to percolation ponds, and/or any other methods used to retain and prevent industrial storm water discharges from entering waters of the United States;
  - iii. Discharges to combined sewer systems. In California, the only major combined sewer systems are located in San Francisco and downtown Sacramento. Dischargers who believe they discharge into a combined sewer system should contact the local Regional Water Board to verify discharge location; and,
  - iv. Dischargers Claiming the “No Discharge” Option in the Notice of Non-Applicability (NONA) (Fact Sheet Section II.S).
- e. Discharges from mining operations or oil and gas facilities composed entirely of flows that are from conveyances or systems of conveyances used for collecting and conveying precipitation runoff and do not come into contact with any overburden, raw materials, intermediate products, finished products, by-products, or waste products located at the facility. (33 U.S.C. § 1342(l)(2).)
- f. Discharges from facilities on Tribal Lands regulated by U.S. EPA.

### 3. Obtaining General Permit Coverage (Section II of this General Permit)

The State Water Board has developed the SMARTS online database system to handle registration and reporting under this General Permit. More information regarding SMARTS and access to the database is available online at <https://smarts.waterboards.ca.gov>. The State Water Board has determined that all documents related to general storm water enrollment and compliance must be certified and submitted via SMARTS by Dischargers.

This General Permit requires all Dischargers to electronically certify and submit PRDs via SMARTS to obtain: (1) regulatory coverage, or (2) to certify that there are no industrial activities exposed to storm water at the facility and obtain regulatory coverage under the NEC provision of this General Permit. Facilities that were eligible to self-certify no exposure under the previous permit (see category 10 in Attachment 1 of the previous permit) are required to certify and submit via SMARTS PRDs for NOI coverage under this General Permit by July 1, 2015 or for NEC coverage by October 1, 2015. The Water Board is estimating that 10,000 – 30,000 Dischargers may be registering for NOI or NEC coverage under this General Permit. Separate registration deadlines, one for NOI coverage and one for NEC coverage, provides Dischargers better assistance from Storm Water Helpdesk and staff.

Dischargers shall electronically certify and submit the PRDs via SMARTS for each individual facility. This requirement is intended to establish a clear accounting of the name, address, and contact information for each Discharger, as well as a description of each Discharger's facility.

The Water Boards recognize that certain information pertaining to an industrial facility may be confidential. Many Stakeholders were asking for clarification on the process the Water Boards would use to manage confidential information or the process Dischargers could use to redact such information. Dischargers may redact trade secrets information from required submittals (Section II.B.3.d). Dischargers are required to include a general description of the redacted information and the basis for the redaction. Dischargers are still required to submit complete and un-redacted versions of the information to the Water Boards within 30 days, however these versions should be clearly labeled "CONFIDENTIAL" so that the confidentiality of these documents is clear to Regional Water Board staff, even when there is a change in staff. This General Permit requires that all information provided to the Water Boards by the Discharger comply with the Homeland Security Act and other federal law that addresses security in the United States.

All Dischargers who certify and submit PRDs via SMARTS for NOI coverage on or after July 1, 2015 or for NEC coverage on or after October 1, 2015, shall immediately comply with the provisions in this General Permit.

### 4. General Permit Coverage for Landfills

This General Permit covers storm water discharges from landfills, land application sites, and open dumps that receive or have received industrial waste from any facility covered by this General Permit. Industrial storm water discharges from these

facilities must be covered by this General Permit unless (1) they are already covered by another NPDES permit, or (2) the Regional Water Board has determined that an NPDES permit is not required because the site has been stabilized or required closure activities have been completed.

In most cases, it is appropriate for new landfill construction or final closure to be covered by the Construction General Permit, rather than this General Permit. Questions have arisen as to what constitutes new landfill construction at an existing landfill versus the normal planned expansion of a landfill. Similarly, questions have arisen about the type of closure activities that may be subject to the Construction General Permit versus the normal closure of “cells” that occurs during continued landfill operations and are not subject to the Construction General Permit. Other questions such as whether temporary or permanent newly graded/paved roads disturbing greater than one acre at a landfill are subject to the Construction General Permit. Landfill Dischargers have asked for clarity regarding these questions. The previous permit required Dischargers to contact the Regional Water Boards to determine permit appropriateness. Site specific circumstances continue to require Dischargers to contact Regional Water Boards for final determinations.

Based upon the State Water Board’s storm water program history, there are only a handful of instances where an operating landfill has been simultaneously subject to both the construction and industrial permitting requirements. Typically a landfill is subject to the construction permitting requirements during the time the landfill is initially constructed and prior to operation. A landfill is subject to the industrial permitting requirements during landfill operations, and subject to the construction permitting requirements during final landfill closure activities.

Once a landfill begins operations, continued expansion or closure of incremental landfill cells is authorized under the industrial permitting requirements since these are normal aspects of landfill operations. These expansion/closure activities occur within a limited timeframe (often taking less than 90 days from beginning to end) and are not separately subject to additional local approval (e.g., a new building permit). Any construction or demolition of temporary non-impervious roads directly related to landfill operations are subject to the industrial permitting requirements.

Construction or closure of a separate section of the landfill that is either subject to additional permitting by the local authorities and/or lasts more than 90 days requires coverage under the Construction General Permit. Construction of permanent facility structures such as buildings and impervious parking lots or roads that disturb greater than one acre are also subject to the Construction General Permit. (Permanent facility structures are defined as any structural improvements designed to remain until the landfill is closed.)

Site specific circumstances such as proximity to nearby waterways, extent of activities, pollutants of concern, and other considerations can impact any decision as to whether a particular activity is to be regulated under this General Permit or the Construction General Permit. Regional Water Boards will continue to exercise their discretion as necessary to protect the beneficial uses of the receiving water(s).

5. General Permit Coverage for Small Municipal Separate Storm Sewer Systems (MS4s)

Section 1068 of the Intermodal Surface Transportation Efficiency Act of 1991 exempted municipal agencies serving populations of less than 100,000 from Phase I permit requirements other than sanitary landfills, power plants, and airports facilities. U.S. EPA's Phase II regulations eliminated the above exemption as of March 10, 2003. All facilities in Attachment A of this General Permit that are operated by a small municipal agency are subject to NPDES storm water permitting requirements and this General Permit.

6. Changes to General Permit Coverage

Dischargers who no longer operate a facility required to be covered under this General Permit (either NOI or NEC coverage) are required to electronically certify and submit via SMARTS a Notice of Termination (NOT). An NOT is required when there is a change in ownership of the industrial activities subject to permitting or when industrial activities subject to permitting are permanently discontinued by the Discharger at the site. When terminating NOI coverage, Dischargers may only submit an NOT once all exposure of industrial materials and equipment have been eliminated. Dischargers may not submit NOTs for temporary or seasonal facility closures. The General Permit requires Dischargers to implement appropriate BMPs to reduce or prevent pollutants in storm water discharges during the temporary facility closure.

This General Permit allows Dischargers to change General Permit coverage, as appropriate, from NOI coverage to NEC coverage or from NEC coverage to NOI coverage.

**B. Discharge Prohibitions**

This General Permit covers industrial storm water discharges and authorized NSWDs from industrial facilities and prohibits any discharge of materials other than storm water and authorized NSWDs (Section III and Section IV of this General Permit). It is a violation of this General Permit to discharge hazardous substances in storm water in excess of the reportable quantities established in 40 Code of Federal Regulations sections 117.3 and 302.4.

The State Water Board is authorized, under Water Code section 13377, to issue NPDES permits which apply and ensure compliance with all applicable provisions of the CWA, and any more stringent limitations necessary to implement water quality control plans, protect beneficial uses, and prevent nuisance.

**C. Non-Storm Water Discharges (NSWDs)**

Unauthorized NSWDs can be generated from various pollutant sources. Depending upon their quantity and location where generated, unauthorized NSWDs can discharge to the storm drain system during dry weather as well as during a storm event (comingled with storm water discharge). These NSWDs can consist of, but are not limited to; (1) waters generated by the rinsing or washing of vehicles, equipment,



buildings, or pavement, or (2) fluid, particulate or solid materials that have spilled, leaked, or been disposed of improperly.

Some NSWDs are not directly related to industrial activities and normally discharge minimal pollutants when properly managed. Section IV of this General Permit provides a limited list of NSWDs that are authorized if Dischargers implement BMPs to prevent contact with industrial materials prior to discharge. The list in Section IV is similar to the list provided in the 2008 MSGP but does not include pavement and external building surfaces washing without detergents. These two items are not included because the Discharger is responsible to reduce or prevent pollutants in storm water discharges from paved areas and buildings associated with industrial activities. Since industrial materials and non-industrial material likely co-exist, the washing of paved areas and external building surfaces may result in discharges of pollutants associated with industrial activities. In addition, washing activities generally occur during dry-weather periods when receiving water flows are lower than wet-weather periods. Wash waters are likely to discharge in higher concentrations than would occur if these pollutants were naturally discharged during a storm event. The discharge of high concentration wash water during a time of dry-weather flows is inconsistent with the goal of protecting receiving waters. These discharges are, therefore, considered unauthorized NSWDs. Similar to the 2008 MSGP, firefighting related discharges are not subject to this General Permit.

A major required element of the SWPPP is the identification and measures for elimination of unauthorized NSWDs. Unauthorized NSWDs can contribute a significant pollutant load to receiving waters. Measures to control spills, leakage, and dumping can often be addressed through BMPs. This General Permit's BMP requirements for NSWDs remain essentially unchanged from the previous permit other than the increased frequency of required visual observations from quarterly to monthly. See Section XI.A.1 of this General Permit.

## **D. Effluent Limitations**

### **1. Technology-Based and Water Quality-Based Effluent Limitations**

CWA Section 301(b)(1)(C) requires that discharges from existing facilities must, at a minimum, comply with technology-based effluent limitations based on the technological capability of Dischargers to control pollutants in their discharges. Discharges must also comply with any more stringent water quality-based limitations necessary to meet water quality standards in accordance with CWA Section 301(b)(1)(C). Water quality-based limitations are discussed in Section E of this Fact Sheet titled "Receiving Water Limitations." Both technology-based effluent limitations and water quality-based limitations are implemented through NPDES permits. (CWA sections 301(a) and (b).)

### **2. Types of Technology-Based Effluent Limitations**

All NPDES permits are required to contain technology-based effluent limitations (TBELs). (40 C.F.R. §§122.44(a)(1) and 125.3.) TBELs may consist of effluent limitations guidelines (ELGs) established by U.S. EPA through regulation, or may be developed using best professional judgment on a case-by-case basis.

The CWA sets forth standards for TBELs based on the type of pollutant or the type of facility/source involved. The CWA establishes two levels of pollution control for existing sources. For the first level, existing sources that discharge pollutants directly to receiving waters were initially subject to effluent limitations based on the “best practicable control technology currently available” (BPT). (33 U.S.C. § 1314(b)(1)(B).) BPT applies to all pollutants. For the second level, existing sources that discharge conventional pollutants are subject to effluent limitations based on the “best conventional pollutant control technology” (BCT). (33 U.S.C. §1314(b)(4)(A); see also 40 C.F.R. §401.16 (list of conventional pollutants).) Also for the second level, other existing sources that discharge toxic pollutants or “nonconventional” pollutants (“nonconventional” pollutants are pollutants that are neither “toxic” nor “conventional”) are subject to effluent limitations based on “best available technology economically achievable” (BAT). (33 U.S.C. §1311(b)(2)(A); see also 40 C.F.R. §401.15 (list of toxic pollutants).) The factors to be considered in establishing the levels of these control technologies are specified in section 304(b) of the CWA and in U.S. EPA’s regulations at 40 C.F.R. §125.3.

When establishing ELGs for an industrial category, U.S. EPA evaluates a wide variety of technical factors to determine BPT, BCT, and BAT. U.S. EPA considers the specific factors of an industry such as pollutant sources, industrial processes, and the size and scale of operations. U.S. EPA evaluates the specific treatment, structural, and operational source control BMPs available to reduce or prevent pollutants in the discharges. The costs of implementing BMPs to address these factors are weighed against their effectiveness and ability to protect water quality. Factors such as industry economic viability, economies of scale, and retrofit costs are also considered.

To date, U.S. EPA has: (1) not promulgated storm water ELGs for most industrial categories, (2) not established NELs within all ELGs that have been promulgated, and (3) exempted certain types of facilities within an industrial category from complying with established ELGs. The feedlot category (40 Code of Federal Regulations part 412) provides an example of several of these points. In that instance, U.S. EPA did not establish numeric effluent limitations but instead: (1) established a narrative effluent limitation requiring retention of all feedlot-related runoff from a 25-year, 24-hour storm, and (2) limited application of the ELG to feedlots with a minimum number of animals. U.S. EPA also recently promulgated ELGs for the "Construction and Development (C&D)" industry, which included, among many other limitations, conditional numeric effluent limitations. Though the NELs in these ELGs were later stayed by U.S. EPA, the ELGs exempted construction sites of less than 30 acres from complying with the established numeric effluent limitations.

40 Code of Federal Regulations, Chapter I, Subchapter N (“Subchapter N”), includes over 40 separate industrial categories where the U.S. EPA has established ELGs for new and existing industrial wastewater discharges to surface waters, discharges to publicly owned treatment works (pre-treatment standards), and storm water discharges to surface waters. Generally, U.S. EPA has focused its efforts on the development of ELGs for larger industries and those industries with the greatest potential to pollute. In total, the 40 categories for which ELGs have been

established (not including construction) represent less than 10 percent of the types of facilities subject to this General Permit. Additionally, most ELGs focus on industrial process wastewater discharges and pre-treatment standards, and only 11 of the 40 categories establish numeric or narrative ELGs for industrial storm water discharges. Those that do include ELGs for industrial storm water discharges generally address storm water discharges that are generated from direct contact with primary pollutant sources at the subject facilities, and not the totality of the industrial storm water discharge from the facility, as the term “storm water discharge associated with industrial activity” for this General Order is defined in the CWA. (40 C.F.R. § 122.26(b)(14).) Where U.S. EPA has not issued effluent limitation guidelines for an industry, the State Water Board is required to establish effluent limitations for NPDES permits on a case-by-case basis based on best professional judgment (BPJ). (33 U.S.C. § 1342(a)(1); 40 C.F.R. § 125.3(c)(2).) In this General Permit, most of the TBELs are based on BPJ decision-making because no ELG applies.

The TBELs in this General Permit represent the BPT (for conventional, toxic, and non-conventional pollutants), BCT (for conventional pollutants), and BAT (for toxic pollutants and non-conventional pollutants) levels of control for the applicable pollutants. If U.S. EPA has not promulgated ELGs for an industry, or if a Discharger is discharging a pollutant not covered by the otherwise applicable ELG, the State Water Board is required to establish effluent limitations in NPDES permit limitations based on best professional judgment. (33 U.S.C. § 1342(a)(1); 40 C.F.R. 125.3(c).) This General Permit includes TBELs established on best professional judgment and limitations based on storm water-specific ELGs listed in Attachment F of this General Permit, where applicable.

### 3. Authority to Include Non-Numeric Technology-Based Limits in NPDES Permits

TBELs in this General Permit are based on best professional judgment and are non-numeric (“narrative”) technology-based effluent limitations expressed as requirements for implementation of effective BMPs. Federal regulations provide that permits must include BMPs to control or abate the discharge of pollutants when where “[n]umeric effluent limitations are infeasible.” 40 C.F.R. 122.44(k)(3).

Since 1977, courts have recognized that there are circumstances when numeric effluent limitations are infeasible and have held that EPA may issue permits with conditions (e.g., BMPs) designed to reduce the level of effluent discharges to acceptable levels. *Natural Res. Def. Council, Inc. v. Costle*, 568 F.2d 1369 (D.C.Cir.1977).

U.S. EPA has also interpreted the CWA to allow BMPs to take the place of numeric effluent limitations under certain circumstances. 40 C.F.R. §122.44(k), titled “Establishing limitations, standards, and other permit conditions (applicable to State NPDES programs ...),” provides that permits may include BMPs to control or abate the discharge of pollutants when: (1) “[a]uthorized under section 402(p) of the CWA for the control of stormwater discharges”; or (2) “[n]umeric effluent limitations are infeasible.” 40 C.F.R. § 122.44(k).

In 2006, The U.S. Court of Appeals for the Sixth Circuit held that the CWA does not require U.S. EPA to set numeric limits where such limits are infeasible. (*Citizens Coal Council v. United States Environmental Protection Agency*, 447 F.3d 879, 895-96 (6th Cir. 2006)). The *Citizens Coal* court cited to the statement in *Waterkeeper Alliance, Inc. v. EPA*, 399 F.3d 486, 502 (2d Cir. 2005) that “site-specific BMPs are effluent limitations under the CWA” in concluding that “the EPA’s inclusion of numeric and non-numeric limitations in the guideline for the coal remining subcategory was a reasonable exercise of its authority under the CWA.” (447 F.3d at 896.) Additionally, the *Citizen’s Coal* court cited to *Natural Res. Def. Council, Inc. v. EPA*, 673 F.2d 400, 403 (D.C.Cir.1982) noting that “section 502(11) [of the CWA] defines ‘effluent limitation’ as ‘any restriction’ on the amounts of pollutants discharged, not just a numerical restriction.” NPDES permit writers have substantial discretion to impose non-quantitative permit requirements pursuant to section 402(a)(1)), especially when the use of numeric limits is infeasible. (*NRDC v. EPA*, 822 F.2d 104, 122-24 (D.C. Cir. 1987); 40 C.F.R. 122.44(k)(3).)

#### 4. Decision to Include Non-Numeric Technology-Based Effluent Limits in This General Permit

It is infeasible for the State Water Board to develop numeric effluent limitations using the best professional judgment approach due to lack of sufficient information. Previous versions of this General Permit required Dischargers to sample their industrial storm water discharges and report the results to the Regional Water Boards. Dischargers were not required to submit this data online into a statewide database; as a result, much of this data is not available for analysis. Moreover, much of the data that are available for analysis are not of sufficient quality to make conclusions or perform basic statistical tests.

The Blue Ribbon Panel of Experts, State Water Board staff, and many stakeholders evaluated the available storm water data set and concluded that the information provides limited value due to the limited pool of industrial facilities submitting data, poor overall data quality, and extreme variance within the dataset, as described below.

The poor quality of the existing data set is attributable a number of factors. For example, the previous permits have required Dischargers to sample during the first hour of discharge from two storm events a year. This sampling schedule was designed to catch what was considered to represent the higher end of storm water discharge concentrations for most parameters. The results from this type of sampling were thought to be an indicator of whether or not additional BMPs would be necessary. The sampling schedule was not designed, however, to estimate pollutant discharge loading, or to characterize the impact of the discharge on the receiving water. Doing so would normally require the use of more advanced sampling protocols such as flow meters, continuous automatic sampling devices, certified/trained sampling personnel, and other facility-specific considerations.

Furthermore, there is currently no data which details the relationship between the BMPs implemented at each facility and the facility’s sampling results. The SWPPPs required by the previous permits were not submitted to the Water Boards, but were

kept onsite by Dischargers. Due to the limited availability of quality sampling data and "level of effort" information contained in SWPPPs, the State Water Board is unable to exercise best professional judgment to make the connection between effluent quality (sampling results) and the level of effort, costs, and performance of the various technologies that is needed in order to express the TBELs in this General Permit numerically, as NELs.

Some stakeholders have suggested that separating the data sets by industry type would lead to more reliable data with which to develop NELs. Advocates of this approach suggest that the variability of the data may be caused in part by the mixing of data from different industrial categories. The State Water Board believes that the variation is primarily due to storm intensity, duration, time of year, soil saturation or some other factors. It is necessary to collect information related to those factors and BMPs implemented in order to evaluate the variability attributable to those factors. There is currently too large of an information gap to begin the process of developing NELs for all industrial sectors not currently subject to ELGs.

The State Water Board has proposed NELs in past drafts of this General Permit. In comments, many stakeholders have highlighted the difficulty of developing statewide NELs that are applicable to all industry sectors, or even NELs that cover any specific industry sectors. For example, stakeholders have commented that:

- a. Background/ambient conditions in some hydrogeologic zones may contribute pollutant loadings that would significantly contribute to, if not exceed, the NEL values;
- b. Some advanced treatment technologies have flow/volume limitations as well as economy of scale issues for smaller facilities;
- c. Treatment technologies that require that sheet flows be captured and conveyed via discrete channels or basins may not only result in significant retrofit costs, but may conflict with local ordinances that prohibit such practices, as they can cause damage or erosion to down gradient property owners, or cause other environmental problems;
- d. There is insufficient regulatory guidance and procedures to allow permit writers to properly specify monitoring frequency and sampling protocols (e.g., instantaneous maximum, 1-day average, 3-day average, etc.), and for Dischargers to obtain representative samples to compare to NELs for the purpose of strict compliance; and,
- e. NELs must be developed with consideration of what is economically achievable for each industrial sector. These stakeholders point out that the U.S. EPA goes to great lengths evaluating the various BMP technologies available for a particular pollutant, the costs and efficiency of each BMP, and the applicability of the BMPs to the industry as a whole or to a limited number of industrial sites based upon the size of the facility, the quantity of material, and other considerations.



The State Water Board does not have the information (including monitoring data, industry specific information, BMP performance analyses, water quality information, monitoring guidelines, and information on costs and overall effectiveness of control technologies) necessary to promulgate NELs at the time of adoption of this General Permit. Therefore, it is infeasible to include NELs in this statewide General Permit.

Many of the new requirements in this General Permit have been designed to address the shortcomings of previous permits and the existing storm water data set. Under this General Permit, sampling results must be certified and submitted into SMARTS by Dischargers, along with SWPPPs which outline the technologies and BMPs used to control pollutants at each facility. The ERA process will also collect information on costs and the engineering aspects of the various control technologies employed by each facility. Previous permit versions did not have a mechanism for receiving this site specific information electronically, and only a small percentage of Dischargers submitted their Annual Reports via SMARTS. This General Permit will make this information more accessible, allowing the Water Boards to evaluate the relationship between BMPs and the ability of facilities to meet the NALs set forth in this General Permit. Finally, the new Qualified Industrial Storm Water Practitioner (QISP) training requirements of this General Permit have been designed in part to improve the quality of the data submitted.

#### 5. Narrative Technology-Based Effluent Limitations (TBELs) and Best Management Practices (BMPs)

The primary TBEL in this General Permit requires Dischargers to “implement BMPs that comply with the BAT/BCT requirements of this General Permit to reduce or prevent discharges of pollutants in their storm water discharge in a manner that reflects best industry practice considering technological availability and economic practicability and achievability.” (Section V.A of this General Permit). This TBEL is a restatement of the BAT/BCT standard, as articulated by U.S. EPA in the 2008 MSGP and accompanying Fact Sheet. In order to comply with this TBEL, Dischargers must implement BMPs that meet or exceed the BAT/BCT technology-based standard. The requirement to “reduce or prevent” is equivalent to the requirement in the federal regulations that BMPs be used in lieu of NELs to “control or abate” the discharge of pollutants. (40 C.F.R. § 122.44(k).)

BMPs are defined as the “scheduling of activities, prohibitions of practices, maintenance procedures, and other management practices to reduce or prevent the discharge of pollutants... includ[ing] treatment requirements, operating procedures, and practices to control site runoff, spillage or leaks, sludge or waste disposal, or drainage from raw material storage.” (40 C.F.R. § 122.2.)

This General Permit (Sections X.H.1 and X.H.2) requires all Dischargers to implement minimum BMPs, as well as any advanced BMPs that are necessary to adequately reduce or prevent pollutants in discharges consistent with the TBELs. The minimum BMPs specified in this General Permit represent common practices that can be implemented by most facilities. This General Permit generally does not mandate the specific mode of design, installation or implementation for the minimum BMPs at a Discharger’s facility. It is up to the Discharger, in the first instance, to

determine what must be done to meet the applicable effluent limits. For example, Section X.H.1.a.vi of this General Permit requires Dischargers to contain all stored non-solid industrial materials that can be transported or dispersed via wind or contact with storm water. How this is achieved will vary by facility: for some facilities, all activities may be moved indoors, while for others this will not be feasible. However, even for the latter, many activities may be moved indoors, others may be contained using tarps or a containment system, while still other activities may be limited to times when exposure to precipitation is not likely. Each of these control measures is acceptable and appropriate depending upon the facility-specific circumstances.

BMPs can be actions (including processes, procedures, schedules of activities, prohibitions on practices and other management practices), or structural or installed devices to reduce or prevent water pollution. (40 C.F.R. § 122.2.) They can be just about anything that is effective at preventing pollutants from entering the environment, and for meeting applicable limits of this General Permit. In this General Permit, Dischargers are required to select, design, install, and implement facility-specific control measures to meet these limits. Many industrial facilities already have such control measures in place for product loss prevention, accident and fire prevention, worker health and safety or to comply with other environmental regulations. Dischargers must tailor the BMPs detailed in this General Permit to their facilities, as well as improve upon them as necessary to meet permit limits. The examples detailed in this Fact Sheet emphasize prevention over treatment. However, sometimes more traditional end-of-pipe treatment may be necessary, particularly where a facility might otherwise cause or contribute to an exceedance of water quality standards.

This General Permit requires Dischargers to implement BMPs “to the extent feasible.” Consistent with the control level requirements of the CWA, for the purposes of this General Permit, the requirement to implement BMPs “to the extent feasible” means to reduce and/or prevent discharges of pollutants using BMPs that represent BAT and BPT in light of best industry practice.<sup>4</sup> In other words, Dischargers are required to select, design, install and implement BMPs that reduce or prevent discharges of pollutants in their storm water discharge in a manner that reflects best industry practice considering their technological availability and economic practicability and achievability.

To determine technological availability and economic practicability and achievability, Dischargers need to consider what control measures are considered “best” for their industry, and then select and design control measures for their site that are viable in terms of cost and technology. The State Water Board believes that for many facilities minimization of pollutants in storm water discharges can be achieved without using highly engineered, complex treatment systems. The BMPs included in

---

<sup>4</sup> Because toxic and nonconventional pollutants are controlled in the first step by BPT and in the second step by BAT, and the second level of control is “increasingly stringent” (EPA v. National Crushed Stone, 449 U.S. 64, 69 (1980)), for simplicity of discussion, the rest of this discussion will focus on BAT. Similarly, because the BAT levels of control in this General Permit are expressed as BMPs and pollution prevention measures, they will also control conventional pollutants. Therefore this discussion will focus on BAT rather than BCT or BPT for conventional pollutants.

this General Permit emphasize effective “low-tech” controls, such as regular cleaning of outdoor areas where industrial activities may take place, proper maintenance of equipment, diversion of storm water around areas where pollutants may be picked up, and effective advanced planning and training (e.g., for spill prevention and response).

## **E. Receiving Water Limitations and Water Quality Standards**

Pursuant to CWA section 301(b)(1)(C) and Water Code section 13377, this General Permit requires compliance with receiving water limitations based on water quality standards. The primary receiving water limitation requires that industrial storm water discharges not cause or contribute to an exceedance of applicable water quality standards. Implementation of the BMPs as required by the technology-based effluent limitation in Section V of this General Permit will typically result in compliance with the receiving water limitations. The discussion of BMPs in this General Permit generally focuses on requiring implementation of BMPs to the extent necessary to achieve compliance with the technology-based effluent limitations, because the technology-based limitations apply similarly to all facilities. In addition, however, this General Permit also makes it clear that, if any individual facility's storm water discharge causes or contributes to an exceedance of a water quality standard, that Discharger must implement additional BMPs or other control measures that are tailored to that facility in order to attain compliance with the receiving water limitation. A Discharger that is notified by a Regional Water Board or who determines the discharge is causing or contributing to an exceedance of a water quality standard must comply with the Water Quality Based Corrective Actions found in Section XX.B of this General Permit.

Water Quality Based Corrective Actions are different from the Level 1 and Level 2 ERAs that result from effluent-based monitoring. It is possible for a Discharger to be engaged in Level 1 or Level 2 ERAs for one or more pollutants and simultaneously be required to perform Water Quality Based Corrective Actions for one or more other pollutants.

Failure to comply with these additional Water Quality Based Corrective Action requirements is a violation of this General Permit. If additional operational source control measures do not adequately reduce the pollutants, Dischargers must implement additional measures such as the construction of treatment systems and/or overhead coverage. Overhead coverage is any structure or temporary shelter that prevents the vertical contact of precipitation with industrial materials or activities. If the Regional Water Board determines that the Discharger's selected BMPs are inadequate, the Regional Water Board may require implementation of additional BMPs and/or may take enforcement against Dischargers for failure to comply with this General Permit.

## **F. Total Maximum Daily Loads (TMDLs)**

TMDLs are regulatory tools that provide the maximum amount of a pollutant from potential source in the watershed that a water body can receive while attaining water quality standards. A TMDL is defined as the sum of the allowable loads of a single pollutant from all contributing point sources (the waste load allocations) and non-point sources (load allocations), plus the contribution from background sources. (40 C.F.R. § 130.2, subd. (i).) Discharges covered by this General Permit are considered to be point

source discharges, and therefore must comply with effluent limitations that are “consistent with the assumptions and requirements of any available waste load allocation for the discharge prepared by the State and approved by EPA pursuant to 40 Code of Federal Regulations section 130.7.” (40 C.F.R. § 122.44, subd. (d)(1)(vii).) In addition, Water Code section 13263, subdivision (a), requires that waste discharge requirements implement relevant water quality control plans. Many TMDLs in existing water quality control plans include both waste load allocations and implementation requirements. Attachment E of this General Permit lists the watersheds with U.S. EPA-approved and U.S. EPA-established TMDLs that include TMDL requirements for Dischargers covered by this General Permit.

NPDES-regulated storm water discharges (which include industrial storm water) must be addressed by waste load allocations in TMDLs. (40 C.F.R. § 130.2(h).) NPDES permits must contain effluent limits and conditions consistent with the requirements and assumptions of the waste load allocations in TMDLs. (40 C.F.R. § 122.44(d)(1)(vii)(B).) To date, the relevant waste load allocations assigned to industrial storm water discharges are not directly translatable to effluent limitations. Many of the TMDLs lack sufficient facility specific information, discharge characterization data, implementation requirements, and compliance monitoring requirements. Accordingly, an analysis of each TMDL applicable to industrial storm water discharges must be performed to determine if it is appropriate to translate the waste load allocation into a numeric effluent limit, or if the effluent limit is to be expressed narratively using a BMP approach. U.S. EPA recognizes that because storm water discharges are highly variable in frequency and duration and are not easily characterized, it is often not feasible or appropriate to establish numeric limits. Variability and the lack of data available make it difficult to determine with precision or certainty actual and projected loadings for individual Dischargers or groups of Dischargers.

Regardless of whether the effluent limit is to be numeric or narrative, the existing waste load allocations must be carefully analyzed, and in many cases translated, to determine the appropriate effluent limitations. Issues of interpretation exist with all of the waste load allocations applicable to Dischargers, and these issues vary based on the TMDL. Below is an example of one of the simpler issues:

**FIGURE 1: Example Waste Load Allocations Proposed Translation: Ballona Creek Estuary – Toxic Pollutants**

<b>Metals per Acre Waste Load Allocations for Individual General Construction or Industrial Storm Water Permittees (grams/year/acre)</b>				
Cadmium	Copper	Lead	Silver	Zinc
0.1	3	4	0.1	13
<b>Metals per Acre Waste Load Allocations for Individual General Construction or Industrial Storm Water Permittees (milligrams/year/acre)</b>				
Chlordane	DDTs	Total Polychlorinated biphenyl (PCBs)	Total Polycyclic aromatic hydrocarbons (PAHs)	
0.04	0.14	2	350	

In order for the above waste load allocations to effectively be implemented as effluent limits under the General Permit, the Water Boards must (1) identify which discharges the waste load allocations apply to, (2) identify the acreages of the individual facilities, (3) convert the waste load allocations from grams/year/acre (or milligrams/year/acre) to grams/year (or milligrams/year) based on the acreage at each identified facility, (4) assign the effluent limits to the identified Dischargers, (5) determine appropriate monitoring to assess compliance with the effluent limits, and (6) develop a tracking mechanism for each identified facility and their individual effluent limits. A similar stepwise process is necessary for each TMDL with waste load allocations assigned to industrial storm water discharges. For TMDLs where effluent limits will be expressed as BMPs, analysis must be performed to determine the appropriate BMPs and the corresponding effectiveness to comply with the assigned waste load allocations.

Some waste load allocations are already expressed as concentration based numbers. It may appear simple to incorporate these values into this General Permit as effluent limits, but the questions still remain regarding how to determine compliance. The monitoring requirements in this General Permit are not designed to measure compliance with a numeric effluent limit or to measure the effect of a discharge on a receiving water body. (See the discussion on monitoring requirements in Fact Sheet Section II.J.) This General Permit requires sampling of four (4) storm events a year, with certain limitations as to when a discharge may be sampled. This method of monitoring may not appropriately serve as TMDL compliance sampling since grab samples are only representative of the particular moment in time when the sample was taken. Since storm water is highly variable, four grab samples per year may not provide sufficient confidence that the effluent limit is being met. An alternative monitoring scheme may be necessary to determine the facility's impact on the receiving water and to determine compliance with any assigned effluent limits. Questions concerning whether sampling results should be grab samples, composite samples, flow-weighted averaged over all drainage areas, etc. cannot be determined for each concentration-based TMDL without a more thorough analysis.

Additionally, monitoring and assessment requirements must be developed for all of the TMDLs to determine compliance with or progress towards meeting TMDL requirements. The proposed monitoring requirements in this General Permit are not designed to assess pollutant loading or determine compliance with TMDL-specific effluent limits.

Due to the large number and variety of discharges subject to a wide range of TMDLs statewide, to prevent a severe delay in the adoption of this General Permit, TMDL-specific permit requirements for the TMDLs listed in Attachment E will be proposed by the Regional Water Boards. Since the waste load allocations and/or implementation requirements apply to multiple discharges in the region(s) the TMDL were developed, the development of TMDL-specific permit requirements is best coordinated at the Regional Water Board level. The development of TMDL-specific permit requirements is subject to notice and a public comment period prior to incorporation into this General Permit.



Regional Water Board staff, with the assistance of State Water Board staff, will develop and submit the proposed TMDL-specific permit requirements for each of the TMDLs listed in Attachment E by July 1, 2016.<sup>5</sup> After conducting a 30-day public comment period, the Regional Water Boards will propose TMDL-specific permit requirements to the State Water Board for adoption into this General Permit. The Regional Water Boards may also include TMDL-specific monitoring requirements for inclusion in this General Permit, or may issue Regional Water Board orders pursuant to Water Code section 13383 requiring TMDL-specific monitoring. The Regional Water Boards or their Executive Officers may complete these tasks, and the proposed TMDL-specific permit requirements shall have no force or effect until adopted, with or without modification, by the State Water Board. Unless directed to do so by the Regional Water Board, Dischargers are not required to take any additional actions to comply with the TMDLs listed in Attachment E until the State Water Board reopens this General Permit and includes TMDL-specific permit requirements. This approach is consistent with the 2008 MSGP. TMDL-specific permit requirements are not limited by the BAT/BCT technology-based standards.

The Regional Water Boards will submit to the State Water Board the following information for each of the TMDLs listed in Attachment E:

- Proposed TMDL-specific permit requirements, including any applicable effluent limitations, implementation timelines, additional monitoring requirements, reporting requirements, an explanation of how an exceedance of an effluent limitation or a violation of the TMDL will be determined, and required deliverables consistent with the TMDL(s);
- An explanation of how the proposed TMDL-specific permit requirements, timelines, and deliverables are consistent with the assumptions and requirements of applicable waste load allocation(s) to implement the TMDL(s);
- Where a BMP-based approach is proposed, an explanation of how the proposed BMPs will be sufficient to implement applicable waste load allocations; and
- Where concentration-based monitoring is required, an explanation of how the required monitoring, reporting and calculation methodology for an exceedance of an effluent limitation or a violation of the TMDL(s) will be sufficient to demonstrate compliance with the TMDL(s).

Upon receipt of the information described above, the State Water Board will conduct a public comment period and reopen this General Permit to populate Attachment E, the Fact Sheet, and other provisions as necessary in order to incorporate these TMDL-specific permit requirements into this General Permit. Attachment E may also be reopened during the term of this General Permit to add additional TMDLs and corresponding implementation requirements.

This General Permit (Section X.G.2.a.ix) requires a Discharger to identify any additional industrial parameters that may be discharged to a waterbody with a 303(d) impairment identified in Appendix 3 as likely to be associated with industrial storm water.

---

<sup>5</sup> Due to the workload associated with the implementation of this General Permit (e.g., training program development, NEC outreach, electronic enrollment and reporting via SMARTS) it is believed that two years is necessary for Staff to complete a comprehensive analysis and stakeholder process for TMDLS applicable to Dischargers under this General Permit.

Dischargers may need to implement additional monitoring for any applicable parameters (Section XI.B.6.e). Appendix 3 of this General Permit includes the water bodies with 303(d) impairments or TMDLs for pollutants that are likely to be associated with industrial storm water in black font, and those that are not likely to be associated with industrial storm water in red font. This determination is based on the pollutant or pollutants that are causing each impairment, and the State Water Board's general experience regarding the types of pollutants that are typically found in industrial storm water discharges. The list of waterbodies is from the State Water Boards statewide 2010 Integrated CWA Section 303(d) List / Section 305(b) Report.

Some of the water bodies with 303(d) impairments or TMDLs listed in Appendix 3 of this General Permit are not applicable to Dischargers covered under this General Permit. Appendix 3 indicates these water bodies Dischargers are not required to include in their pollutant source assessment (unless directed to do so by the Regional Water Board).

New Dischargers (as defined in Attachment C) applying for NOI coverage under this General Permit that will be discharging to an impaired water body with a 303(d) listed impairment are ineligible for coverage unless the Discharger submits data and/or information, prepared by a QISP, demonstrating that the facility will not cause or contribute to the impairment. Section VII.B of this General Permit describes the three different options New Dischargers have for making this determination. This General Permit requires a QISP to assist the New Discharger with this determination because individuals making this determination will need expertise in industrial storm water pollutant sources, BMPs and a thorough understanding of complying with U.S. EPA's storm water regulations and this General Permit's requirements. Not requiring New Dischargers to have a QISP assist in this demonstration would possibly lead to costly retrofits or closure of a new facility that has not demonstrated that the facility will not cause or contribute to the impairment.

## **G. Discharges Subject to the California Ocean Plan**

### **1. Discharges to Ocean Waters**

On October 16, 2012 the State Water Board amended the California Ocean Plan (California Ocean Plan) to require industrial storm water Dischargers with outfalls discharging to ocean waters to comply with the California Ocean Plan's model monitoring provisions. The amended California Ocean Plan requires industrial storm water dischargers with outfalls discharging to ocean waters to comply with the California Ocean Plan's model monitoring provisions. These provisions require Dischargers to: (a) monitor runoff for specific parameters at all outfalls from two storm events per year, and collect at least one representative receiving water sample per year, (b) conduct specified toxicity monitoring at certain types of outfalls at a minimum of once per year, and (c) conduct marine sediment monitoring for toxicity under specific circumstances (California Ocean Plan, Appendix III). The California Ocean Plan provides conditions under which some of the above monitoring provisions may be waived by the Water Boards.

This General Permit requires dischargers with outfalls that discharge to ocean waters to comply with the California Ocean Plan's model monitoring provisions and

any additional monitoring requirements established pursuant to Water Code section 13383. Dischargers who have not developed and implemented a monitoring program in compliance with the California Ocean Plan's model monitoring provisions by July 1, 2015 or seven (7) days prior to commencing operations, whichever is later, are ineligible to obtain coverage under this General Permit.

## 2. Areas of Special Biological Significance (ASBS) Exception

The State Water Board adopted the California Ocean Plan (California Ocean Plan) in 1972, and has subsequently amended the Plan. The California Ocean Plan prohibits the discharge of waste to designated ASBS. ASBS are ocean areas designated by the State Water Board as requiring special protection through the maintenance of natural water quality. The California Ocean Plan states that the State Water Board may grant an exception to California Ocean Plan provisions where the State Water Board determines that the exception will not compromise protection of ocean waters for beneficial uses and the public interest will be served.

On March 20, 2012, the State Water Board adopted Resolution 2012-0012 (ASBS Exception), which grants an exception to the California Ocean Plan prohibition on discharges to ASBS for a limited number of industrial storm water Discharger applicants. The ASBS Exception contains "Special Protections" to maintain natural water quality and protect the beneficial uses of the ASBS. In order to legally discharge into an ASBS, these Dischargers must comply with the terms of the ASBS Exception and obtain coverage under this General Permit. This General Permit incorporates the terms of the ASBS Exception and includes the applicable monitoring requirements for all Dischargers discharging to an ASBS under the ASBS Exception.

## H. Training Qualifications

This General Permit and the previous permit both require Dischargers to ensure that personnel responsible for permit compliance have an acceptable level of knowledge. Stakeholders have observed that the previous permit did not adequately specify how to comply with various elements of the permit, such as selecting discharge locations representative of the facility storm water discharge and evaluating potential pollutant sources, nor did it provide a clearly outlined Discharger training program. Guidance that is available from outside sources can be complicated to understand or costly to obtain, which can result in many Dischargers developing and implementing deficient SWPPPs and conducting inadequate monitoring activities. Some Dischargers under the previous permit had the resources to hire professional environmental staff or environmental consultants to assist in compliance. Even in those cases, however, there was little certainty that Dischargers received training regarding implementation of the various BMPs being implemented and required monitoring activities under the previous permit. Through this General Permit, the State Water Board seeks to improve compliance and monitoring data quality, and expand each Discharger's understanding of this General Permit's requirements.

This General Permit establishes the Qualified Industrial Storm Water Practitioner (QISP) role. A QISP is someone who has completed a State Water Board sponsored or

approved QISP training course and has registered in SMARTS. A QISP is required to implement certain General Permit requirements at the facility once it has entered Level 1 status in the ERA process as described in Section XII of this General Permit. In some instances it may be advisable for a facility employee to take the training, or for a facility to hire a QISP prior to entering Level 1 status as the training will contain information on the new permit requirements and how to perform certain tasks such as selecting discharge locations representative of the facility storm water discharge, evaluating potential pollutant sources, and identifying inadequate SWPPP elements.

Some industry stakeholders have claimed that their staff is already adequately trained. These employees may continue to perform the basic permit functions (e.g. prepare SWPPPs, perform monitoring requirements, and prepare Annual Reports) without receiving any additional training if the facility's sampling and analysis results do not exceed the NALs. This requirement is structured in a manner to reduce the costs of compliance for facilities that may not negatively impact receiving water quality.

California licensed professional civil, industrial, chemical, and mechanical engineers and geologists have licenses that have professional overlap with the topics of this General Permit. The California Department of Consumer Affairs, Board for Professional Engineers, Land Surveyors and Geologists (CBPELSG) provides the licensure and regulation of professional civil, industrial, chemical, and mechanical engineers and professional geologists in California. The State Water Board is developing a specialized self-guided State Water Board-sponsored registration and training program specifically for these CBPELSG licensed engineers and geologists in good standing with CBPELSG. The CBPELSG has staff and resources dedicated to investigate and take appropriate enforcement actions in instances where a licensed professional engineer or geologist is alleged to be noncompliant with CBPELSG's laws and regulations. Actions that result in noncompliance with this General Permit may constitute a potential violation of the CBPELSG requirements and may subject a licensee to investigation by the CBPELSG.

A QISP may represent one or more facilities but must be able to perform the functions required by this General Permit at all times. It is advisable that this individual be limited to a specific geographic region due to the difficulty of performing the needed tasks before, during, and after qualifying storm events may be difficult or impossible if extensive travel is required. Dischargers are required to ensure that the designated QISP has completed the appropriate QISP training course.

This General Permit contains a mechanism that allows for the Water Boards' Executive Director or Executive Officer to rescind the registration of any QISPs who are found to be inadequately performing their duties as a QISP will no longer be able to do so. A QISP may ask the State Water Board to review any decision to revoke his or her QISP registration. Table 1 of this Fact Sheet below describes the different roles that the QISP and California licensed professional engineers have in this General Permit.

#### **TABLE 1: Role-Specific Permit Requirements**

Qualifications	Task
QISP	Assist New Dischargers determine coverage eligibility for Discharges to an impaired water body, Level 1 ERA Evaluation and report, Level 2 ERA Action Plan, and Technical Report, and the Level 2 ERA extension
California licensed professional engineer	Inactive Mining Operation Certification, SWPPPs for inactive mining, and annual re-certification of Inactive Mining Operation Certification, NONA Technical Reports, and Subchapter N calculations

## I. Storm Water Pollution Prevention Plan (SWPPP)

### 1. General

This General Permit requires that all Dischargers develop, implement, and retain onsite a site-specific SWPPP. The SWPPP requirements generally follow U.S. EPA's five-phase approach to developing SWPPPs, which has been adapted to reflect the requirements of this General Permit in Figure 2 of this Fact Sheet. This approach provides the flexibility necessary to establish appropriate BMPs for different industrial activities and pollutant sources. This General Permit requires a Discharger to include in its SWPPP (Section X of this General Permit) a site map, authorized NSWDs at the facility, and an identification and assessment of potential pollutants sources resulting from exposure of industrial activities to storm water.

This General Permit requires that Dischargers clearly describe the BMPs that are being implemented in the SWPPP. In addition to providing descriptions, Dischargers must also describe who is responsible for the BMPs, where the BMPs will be installed, how often and when the BMPs will be implemented, and identify any pollutants of concern. Table 2 of this Fact Sheet provides an example of how a Discharger could assess potential pollution sources and provide a corresponding BMPs summary.

This General Permit requires that Dischargers select an appropriate facility inspection frequency beyond the required monthly inspections if necessary, and to determine if SWPPP revisions are necessary to address any physical or operational changes at the facility or make changes to the existing BMPs (Section X.H.4.a.vii and Section XI.A.4 of this General Permit). Facilities that are subject to multi-phased physical expansion or significant seasonal operational changes may require more frequent SWPPP updates and facility inspections. Facilities with very stable operations may require fewer SWPPP updates and facility inspections.

Failure to develop or implement an adequate SWPPP, or update or revise an existing SWPPP as required, is a violation of this General Permit. Failure to maintain the SWPPP on-site and have it available for inspection is also a violation of this General Permit.



Dischargers are also required to submit their SWPPPs and any SWPPP revisions via SMARTS; accordingly, BMP revisions made in response to observed compliance problems will be included in the revised SWPPP electronically submitted via SMARTS. Not all SWPPP revisions are significant and it is up to the Dischargers to distinguish between revisions that are significant and those that are not significant. If no changes are made at all to the SWPPP, the Discharger is not required to resubmit the SWPPP on any specific frequency.

- **Significant SWPPP Revisions:** Dischargers are required to certify and submit via SMARTS their SWPPP within 30 days of the significant revision(s). While it is not easy to draw a line generally between revisions that are significant and those that are not significant, Dischargers are not required to certify and submit via SMARTS any SWPPP revisions that are comprised of only typographical fixes or minor clarifications.
- **All Other SWPPP Revisions:** Dischargers are required to submit revisions to the SWPPP that are determined to not be significant every three (3) months in the reporting year.

**FIGURE 2:** Five Phases for Developing and Implementing an Industrial Storm Water Pollution Prevention Plan (SWPPP)

**PLANNING AND ORGANIZATION**

- \*Form Pollution Prevention Team
- \*Review other facility plans

**ASSESSMENT**

- \*Develop a site map
- \*Identify potential pollutant sources
- \*Inventory of materials and chemicals
- \*List significant spills and leaks
- \*Identify Non-Storm Water Discharges
- \*Assess pollutant risk

**Best Management Practice (BMP) IDENTIFICATION**

- \*Identify minimum required BMPs
- \*Identify any advanced BMPs

**IMPLEMENTATION**

- \*Train employees for the Pollution Prevention Team
- \*Implement BMPs
- \*Collect and review records

**EVALUATION / MONITORING**

- \*Conduct annual facility evaluation (Annual Evaluation)
- \*Review monitoring information
- \*Evaluate BMPs
- \*Review and revise SWPPP

**TABLE 2: Example - Assessment of Potential Industrial Pollution Sources and Corresponding BMPs Summary**

Area	Activity	Pollutant Source	Industrial Pollutant	BMPs
Vehicle and Equipment Fueling	Fueling	Spills and leaks during delivery	Fuel oil	-Use spill and overflow protection
		Spills caused by topping off fuel tanks	Fuel oil	-Train employees on proper fueling, cleanup, and spill response techniques
		Hosing or washing down fuel area	Fuel oil	-Use dry cleanup methods rather than hosing down area  -Implement proper spill prevention control program
		Leaking storage tanks	Fuel oil	-Inspect fueling areas regularly to detect problems
		Rainfall running off fueling area, and rainfall running onto and off fueling area	Fuel oil	-Minimize run-on of storm water into the fueling area, cover fueling area

## 2. Minimum and Advanced BMPs

Section V of this General Permit requires the Discharger to comply with technology-based effluent limitations (TBELs). In this General Permit, TBELs rely on implementation of BMPs for Dischargers to reduce and prevent pollutants in their discharge. The BMP effluent limitations have been integrated into the Section X.H of this General Permit and are divided into two categories – minimum BMPs which are generally non-structural BMPs that all Dischargers must implement to the extent feasible, and advanced BMPs which are generally structural BMPs that must be implemented if the minimum BMPs are inadequate to achieve compliance with the TBELs. Section X of this General Permit includes both substantive control requirements in the form of the BMPs listed in Section X.H, as well as various reporting and recordkeeping requirements. The requirement to implement BMPs “to the extent feasible” allows Dischargers flexibility when implementing BMPs, by not requiring the implementation of BMPs that are not technologically available and economically practicable and achievable in light of best industry practices.

The 2008 MSGP requires Dischargers to comply with 12 non-numeric technology-based effluent limits in Section 2.1.2 of the permit through the implementation of “control measures.” This requirement is an expansion of the general considerations outlined in the MSGP adopted in 2000. The control measures specified by the U.S. EPA in the 2008 MSGP are as follows (in order as listed in the 2008 MSGP):

1. Minimize Exposure
2. Good Housekeeping
3. Maintenance
4. Spill Prevention and Response Procedures
5. Erosion and Sediment Controls
6. Management of Runoff
7. Salt Storage Piles or Piles Containing Salt
8. Sector Specific Non-Numeric Effluent Limits
9. Employee Training
10. Non-Storm Water Discharges (NSWDs)
11. Waste, Garbage and Floatable Debris
12. Dust Generation and Vehicle Tracking of Industrial Materials

This General Permit addresses eleven of the above twelve control measures from the 2008 MSGP Section 2.1.2 Non-Numeric Technology-Based Effluent Limits (BPT/BAT/BCT). Eleven of the control measures are addressed as minimum BMPs that the State Water Board has determined to be most applicable to California’s Dischargers. Two of those eleven control measures (1- Minimize Exposure, 6 – Management of Runoff) are also identified as advanced BMPs (Section X.H.2 of this General Permit). This General Permit is not a sector-specific permit and therefore does not contain limitations to address control measure number 8 (Sector Specific Non-Numeric Effluent Limits).

The non-structural elements of the control measure to minimize exposure are addressed in the minimum BMP Section X.H.1 of this General Permit while structural control elements are addressed in the advanced BMP Section X.H.2 of this General Permit. The on-site diversion elements of the control measure to minimize exposure are addressed as minimum BMPs.

The runoff reduction elements of the control measure to minimize exposure are included as advanced BMPs. Advanced BMPs that are required to be implemented when a Discharger has implemented the minimum BMPs to the extent feasible and they are not adequate to comply with the TBELs. The advanced BMP categories are: (1) exposure minimization BMPs, (2) storm water containment and discharge reduction BMPs, (3) treatment control BMPs, and (4) additional advanced BMPs needed to meet the effluent limitations of this General Permit. Advanced BMPs are generally structural control measures and can include any BMPs that exceed the minimum BMPs. The control measure for Non-Storm Water Discharges (NSWDs) is addressed in both the discharge prohibitions (Section III) and authorized non-storm water discharges (Section IV) of this General Permit and essentially represents a minimum BMP.

This General Permit encourages Dischargers to utilize BMPs that infiltrate or reuse storm water where feasible. The State Water Board expects that these types of BMPs will not be appropriate for all industrial facilities, but recognizes the many possible benefits (e.g. increased aquifer recharge, reduces flooding, improvements to water quality) associated with the infiltration and reuse of storm water. Encouraging the use of storm water infiltration and reuse BMPs is consistent with the statewide approach to managing storm water with lower impact methods.

The BMPs in this General Permit that coincide with the control measures in the 2008 MSGP are as follows (in order as listed in the 2008 MSGP):

a. Minimization of Exposure to Storm Water

Section 2.1.2.1 of the 2008 MSGP requires Dischargers to minimize the exposure of industrial materials and areas of industrial activity to rain, snow, snowmelt, and runoff. The 2008 MSGP mixes both structural and nonstructural BMPs and specifies particular BMPs to consider when minimizing exposure such as grading/berming areas to minimize runoff, locating materials indoors, spill clean up, contain vehicle fluid leaks or drain fluids before storing vehicles on-site, secondary containment of materials, conduct cleaning activities undercover, indoors or in bermed areas, and drain all wash water to a proper collection system.

This General Permit requires the evaluation of BMPs in the potential pollutant source assessment in the SWPPP (Section X.G.2). When the minimum BMPs are not adequate to comply with the TBELs, Dischargers are required to implement advanced BMPs (Section X.H.2.a). These advanced BMPs may include additional exposure minimization BMPs (Section X.H.2.b.1).

b. Good Housekeeping

Section 2.1.2.2 of the 2008 MSGP requires that Dischargers keep all exposed areas that may be a potential source of pollutants clean and orderly. This General Permit (Section X.H.1.a) seeks to define “clean and orderly” by specifying a required set of nine (9) minimum good housekeeping BMPs, which include: observations of outdoor/exposed areas, BMPs for controlling material tracking, BMPs for dust generated from industrial materials or activities, BMPs for rinse/wash water activities, covering stored industrial materials/waste, containing all stored non-solid industrial materials, preventing discharge of rinse/wash waters/industrial materials, prevent non-industrial area discharges from contact with industrial areas of the facility, and prevent authorized NSWDS from non-industrial areas from contact with industrial areas of the facility.

c. Preventative Maintenance

Section 2.1.2.3 of the 2008 MSGP requires that Dischargers regularly inspect, test, maintain, and repair all industrial equipment to prevent leaks, spills and releases of pollutants that may be exposed to storm water discharged to receiving waters. This General Permit (Section X.H.1.b) incorporates this



concept by requiring four (4) nonstructural BMPs which include: identification and inspection of equipment, observations of potential leaks in identified equipment, an equipment maintenance schedule, and equipment maintenance procedures.

d. Spill and Leak Prevention and Response

Section 2.1.2.4 of the 2008 MSGP requires that Dischargers minimize the potential for leaks, spills and other releases that may be exposed to storm water. Dischargers are also required to develop a spill response plan which includes procedures such as labeling of containers that are susceptible to a spill or a leakage, establishing containment measures for such industrial materials, procedures for stopping leaks/spills, and provisions for notification of the appropriate personnel about any occurrence. This General Permit (Section X.H.1.c) requires implementation of four (4) BMPs to address spills. These BMPs include: developing a set of spill response procedures to minimize spills/leaks, develop procedures to minimize the discharge of industrial materials generated through spill/leaks, identifying/describing the equipment needed and where it will be located at the facility, and identify/training appropriate spill response personnel.

e. Erosion and Sediment Controls

Section 2.1.2.5 of the 2008 MSGP requires the use of structural and/or non-structural control measures to stabilize exposed areas and contain runoff. Also required is the use of a flow velocity dissipation device(s) in outfall channels where necessary to reduce erosion and/or settle out pollutants. This General Permit (Section X.H.1.e) requires the implementation of (5) BMPs to prevent erosion and sediment discharges. The erosion and sediment control BMPs include: implementing effective wind erosion controls, providing for effective stabilization of erodible areas prior to a forecasted storm event, site entrance stabilization/prevent material tracking offsite and implement perimeter controls, diversion of run-on and storm water generated from within the facility away from all erodible materials, and ensuring compliance with the design storm standards in Section X.H.6. U.S. EPA has developed online resources for erosion and sediment controls.<sup>6</sup>

f. Management of Runoff

Section 2.1.2.6 of the 2008 MSGP requires the diversion, infiltration, reuse, containment, or otherwise reduction of storm water runoff, to minimize pollutants in discharges. This General Permit (Sections X.H.1.a.viii, X.H.1.d.iv., and

<sup>6</sup> U.S. EPA. 2008 MSGP. <<http://cfpub.epa.gov/npdes/stormwater/msgp.cfm>> [as of February 4, 2014].  
 U.S. EPA. National Menu of BMPs. <<http://cfpub.epa.gov/npdes/stormwater/menuofbmps/index.cfm>>.  
 [as of February 4, 2014].  
 U.S. EPA. National Management Measures to Control Nonpoint Source Pollution from Urban Areas  
 <<http://water.epa.gov/polwaste/nps/urban/index.cfm>>. [as of February 4, 2014].

X.H.1.e.iv) requires Dischargers to divert run-on from non-industrial sources and manage storm water generated within the facility away from industrial materials and erodible surfaces. Runoff reduction is required as an advanced BMP when minimum BMPs are not adequate to comply with the TBELs. The 2008 MSGP encouraged Dischargers to consult with EPA's internet-based resources relating to runoff management.<sup>7</sup>

g. Salt Storage Piles or Piles Containing Salt

Section 2.1.2.7 of the 2008 MSGP requires salt storage piles/piles containing salt that may be discharged to be enclosed or covered and to use BMPs when the salt is being used. This General Permit does not have a minimum BMP specifically for salt storage, however it does require all stockpiled/stored industrial materials be managed in a way to reduce or prevent industrial storm water discharges of the stored/stockpiled pollutants. The good housekeeping (Section X.H.1.a) and material handling and waste management (Section X.H.1.d) minimum BMPs in this General Permit require that all materials readily mobilized by storm water be covered, the minimization of handling of industrial materials or wastes that can be readily mobilized by contact with storm water during a storm event, and the diversion of run-on from stock piled materials.

h. Sector Specific Non-Numeric Effluent Limits

Section 2.1.2.8 of the 2008 MSGP requires Dischargers to achieve any additional non-numeric limits stipulated in the relevant sector-specific section(s) of Part 8 of the 2008 MSGP. This General Permit is not a sector-specific permit and does not contain sector-specific non-numeric effluent limitations like the 2008 MSGP. While this General Permit does not specify sector-specific BMPs, Dischargers are required to select and implement BMPs for their specific facility to reduce or prevent industrial storm water discharges of pollutants to comply with the technology-based effluent limitations. In addition, sectors with applicable ELGs must comply with those ELGs.

i. Employee Training Program

Section 2.1.2.9 of the 2008 MSGP requires all employees engaged in industrial activities or the handling of industrial materials that may affect storm water to obtain training covering implementation of this General Permit. This General Permit (Section X.D.1 and X.H.1.f) requires a facility to establish a Pollution Prevention Team (team members, collectively) responsible for implementing permit requirements such as the SWPPP, monitoring requirements, or BMPs.

---

<sup>7</sup> U.S. EPA. Sector-Specific Industrial Stormwater Fact Sheet Series <[www.epa.gov/npdes/stormwater/msgp](http://www.epa.gov/npdes/stormwater/msgp)>. [as of February 4, 2014].  
 U.S. EPA. National Menu of Stormwater BMPs <[www.epa.gov/npdes/stormwater/menuofbmps](http://www.epa.gov/npdes/stormwater/menuofbmps)> [as of February 4, 2014].  
 U.S. EPA. National Management Measures to Control Nonpoint Source Pollution from Urban Areas (and any similar State or Tribal publications) <[www.epa.gov/owow/nps/urbanmm/index.html](http://www.epa.gov/owow/nps/urbanmm/index.html)>. [as of February 4, 2014].

The five (5) minimum training BMPs include: ensuring that all team members are properly trained, preparing the proper training materials and manuals, identifying which individuals need to be trained, providing a training schedule, and maintaining documentation on the training courses and which individuals received the training.

This General Permit also requires a QISP to be assigned to each facility that reaches Level 1 status. One purpose of a QISP is to have an individual available who can provide compliance assistance with these training requirements. The QISP is responsible for training the appropriate team members. Appropriate team members are any team members involved in implementing this General Permit for drainage areas causing NAL exceedances, and any other team members identified by the QISP that need additional training to implement this General Permit.

j. NSWDs

Section 2.1.2.10 of the 2008 MSGP requires that unauthorized NSWDs are eliminated (Part 1.2.3 of the 2008 MSGP lists the NSWDs authorized by the 2008 MSGP). The good housekeeping minimum BMP (Section X.H.1.a.ix of this General Permit) requires that contact between authorized NSWDs and industrial areas of the facility be minimized. This General Permit (Section IV) also includes separate requirements for authorized NSWDs and (Section III) prohibits unauthorized NSWDs.

k. Material Handling and Waste Management

Section 2.1.2.11 of the 2008 MSGP requires that Dischargers ensure waste, garbage, and floatable debris are not discharged into receiving waters. The 2008 MSGP identifies keeping areas clean and intercepting such materials as ways to minimize such discharges. This General Permit (Section X.H.1.d) requires Dischargers to implement six (6) general BMPs that address material handling and waste management. These BMPs include: preventing or minimizing handling of waste or materials during a storm event that could potentially result in a discharge, containing industrial materials susceptible to being dispersed by the wind, covering industrial waste disposal containers when not in use to contain industrial materials, diversion of run-on and storm water generated from within the facility away from all stock piled materials, cleaning and managing spills of such wastes or materials (in accordance with Section X.H.1.e of this General Permit), and conducting observations of outdoor areas and equipment that may come into contact with such materials or waste and become contaminated.

l. Waste, Garbage and Floatable Debris

Section 2.1.2.11 of the 2008 MSGP requires that waste, garbage, and floatable debris are not discharged to receiving waters by keeping exposed areas free of such materials or by intercepting them before they are discharged. Material handling and waste management BMPs are included in Section X.H.1.d of this General Permit. Dischargers are required to: prevent handling of waste materials during a storm event that could result in a discharge, contain waste disposal

containers when not in use, clean and manage spills from waste, and observe outdoor areas and equipment that may come into contact with waste and become contaminated.

m. Dust Generation and Vehicle Tracking of Industrial Materials

Section 2.1.2.12 of the 2008 MSGP requires that generation of dust and off-site tracking of raw, final, or waste materials is minimized. This General Permit does not require minimization of dust generation and vehicle tracking of industrial materials as a minimum BMP directly. Dust generation and vehicle tracking of industrial materials BMPs are included in Section X.H.1.a (“good housekeeping”) of this General Permit where Dischargers must prevent dust generation from industrial materials or activities and contain all stored non-solid industrial materials that can be transported or dispersed via wind or come in contact with storm water, and Section X.H.1.d. (“material handling and waste management”) of this General Permit, which requires Dischargers to contain non-solid industrial materials or wastes that can be dispersed via wind erosion or come into contact with storm water during handling.

n. Quality Assurance and Record Keeping

Section 2.1.2 of the 2008 MSGP does not directly designate record keeping as a control measure. This General Permit (Section X.H.1.g) includes quality assurance and record keeping as a minimum BMP and requires Dischargers to implement three (3) general BMPs. These BMPs include: developing and implementing procedures to ensure that all elements of the SWPPP are implemented, develop a method of tracking and recording the implementation of all BMPs identified in the SWPPP, and a requirement to keep and maintain those records. This ensures that management procedures are designed and permit requirements are implemented by appropriate staff.

o. Implementation of BMPs in the SWPPP

Like the previous permit, this General Permit does not assign Dischargers a schedule to implement BMPs. Instead, this General Permit requires Dischargers to select the appropriate schedule to implement the minimum BMPs. In addition, this General Permit requires Dischargers to identify, as necessary, any BMPs that should be implemented prior to precipitation events. Although Dischargers are required to maintain internal procedures to ensure the BMPs are implemented according to schedule or prior to precipitation events, Dischargers are only required to certify in the Annual Report whether they complied with the BMP implementation requirements.

Dischargers are required to implement an effective suite of BMPs that meet the technology and water-quality based limitations of this General Permit. Based upon Regional Water Board staff inspections, there is significant variation between Dischargers’ interpretations of what BMPs were necessary to comply with the previous permit. This General Permit establishes a new requirement that Dischargers must implement, to the extent feasible, specific minimum BMPs

to reduce or prevent the presence of pollutants in their industrial storm water discharge. In addition, due to the wide variety of facilities conducting numerous and differing industrial activities throughout the state, this General Permit retains the requirement from the previous permit that Dischargers establish and implement additional BMPs beyond the minimum. Implementation of this General Permit's minimum BMPs, together with any necessary advanced BMPs, will result in compliance with the effluent limitations of this General Permit (Section V.A). All Dischargers must evaluate their facilities and determine the best practices within their industry considering technological availability and economic practicability and achievability to implement these minimum BMPs and any advanced BMPs.

The State Water Board has selected minimum BMPs that are generally applicable at all facilities. The minimum BMPs are consistent with the types of BMPs normally found in properly developed SWPPPs and, in most cases, should represent a significant portion of the effort required for a Discharger to achieve compliance. Due to the diverse industries covered by this General Permit, the development of a more comprehensive list of minimum BMPs is not currently feasible. The selection, applicability, and effectiveness of a given BMP is often related to industrial activity type and to facility-specific facts and circumstances. Advanced BMPs must be selected and implemented by Dischargers, based on the type of industry and facility-specific conditions, to the extent necessary to comply with the technology-based effluent limitation requirements of this General Permit.

Failure to implement all of the minimum BMPs to the extent feasible is a violation of this General Permit. (Section X.H.1.) Dischargers must justify any determination that it is infeasible to implement a minimum BMP in the SWPPP (Section X.H.4.b). Failure to implement advanced BMPs necessary to achieve compliance with either the technology or water quality standards requirements in this General Permit is a violation of this General Permit.

p. Temporary Suspension of Industrial Activities

The exception for inactive and unstaffed sites in section 6.2.1.3 of the 2008 MSGP does not require a Discharger with a facility that is inactive and unstaffed with no industrial materials or activities exposed to storm water (in accordance with the substantive requirements in 40 Code of Federal Regulations section 122.26(g)) to complete benchmark monitoring. The Discharger is required to sign and certify a statement in the SWPPP verifying that the site is inactive and unstaffed. If circumstances change and industrial materials or activities become exposed to storm water or the facility becomes active and/or staffed, this exception no longer applies and the Discharger is required to begin complying immediately with the applicable benchmark monitoring requirements under part 6.2 of the 2008 MSGP.

This General Permit allows Dischargers to temporarily suspend monitoring at facilities where industrial activities have been suspended in accordance with Section X.H.3. This is only intended for Dischargers with facilities where it is



infeasible to comply with this General Permit's monitoring while activities are suspended (e.g. remote, unstaffed, or inaccessible facilities during the time of such a suspension). Dischargers are required to update the facility's SWPPP with the BMPs being used to stabilize the site and submit the suspension dates and a justification for the suspension of monitoring via SMARTS.

### 3. Design Storm Standards for Treatment Control BMPs

It is the State Water Board's intent to minimize the regulatory uncertainty and costs concerning treatment control BMPs in order to encourage the implementation of treatment control BMPs when appropriate. Section X.H.6 of this General Permit specifies a design storm standard for use when treatment controls BMPs are installed. There is both a volume-based and flow-based design storm standard in this General Permit. Both are based on the 85<sup>th</sup> percentile 24-hour storm event. Without a design storm standard, Dischargers have installed treatment controls using a wide variety of designs that were sometimes either unnecessarily stringent/expensive, or deficient in complying with the requirements of the relevant permit. Some Dischargers have been hesitant to consider treatment options because of the uncertainty concerning acceptable treatment design. The design storm standards are generally expected to:

- Be consistent with the effluent limitations of this General Permit;
- Be protective of water quality;
- Be achievable for most pollutants and their associated treatment technologies; and,
- Reduce the costs associated with treating industrial storm water discharges beyond the levels necessary to achieve compliance with this General Permit.

In lieu of complying with the design storm standards for treatment control BMPs, Dischargers may certify and submit a Level 2 ERA Technical Report, including an Industrial Activity BMPs Demonstration (Section XII.D.2.a of this General Permit). The Level 2 ERA Technical Report requirement is based upon NAL exceedances. Under this option, a Discharger with Level 2 status must either implement BMPs to eliminate future NAL exceedances, or justify what BMPs must be implemented to comply with this General Permit even if the BMPs will not eliminate future exceedances of NALs. Dischargers who implement treatment control BMPs that vary from the design storm standards in Section X.H.6 must include an analysis showing that their treatment control BMPs comply with this General Permit's effluent limitations in the Industrial Activity BMP Demonstration.

This General Permit does not require Dischargers to retrofit existing treatment controls that do not meet the design storm standard, unless the Discharger determines that the existing treatment controls are not adequate to comply with this General Permit. In addition, once TMDL-specific implementation requirements are added to this General Permit, those Dischargers subject to TMDLs may need to add

new or retrofitted treatment control BMPs to meet the TMDL implementation requirements.

To arrive at these design storm standards, the State Water Board has relied heavily on previous Water Board decisions concerning treatment efficacy for municipalities, published documents, stakeholder comments, and reasonableness. In 2000, the State Water Board issued State Water Board Order WQ 2000-11, which upheld Los Angeles Regional Water Board's permit requirements which mandated that all new development and redevelopment exceeding certain size criteria design treatment BMPs based on a specific storm volume: the 85th percentile 24-hour storm event. This design storm standard was based on research demonstrating that the standard represents the maximized treatment volume cut-off at the point of diminishing returns for rainfall/runoff frequency.<sup>8</sup> On the basis of this equation, the maximized runoff volume for 85 percent treatment of annual runoff volumes in California can range from 0.08 to 0.86 inch depending on the imperviousness of the watershed area and the mean amount of rainfall. This design storm standard is referred to as the Standard Urban Storm Water Mitigation Plan's volumetric criterion and there are multiple acceptable methods of calculating this volume. For more information, see the California Stormwater Best Management Practices Handbook.<sup>9</sup>

The San Diego Regional Water Board first established both volumetric and flow-based design storm criteria for NPDES MS4 permits. It is generally accepted by civil engineers doing hydrology work to use twice the peak hourly flow of a specific storm event to use as the basis for flow-based design of BMPs. This General Permit therefore establishes the flow-based design storm standard to be twice the peak hourly flow of the 85th percentile 24-hour storm event.

The primary objective of specifying a design storm standard is to properly size BMPs to, at a minimum, effectively treat the first flush of run-off from all storm events. The economic impacts of treating all storm water from a facility versus the minimal environmental benefit of complete treatment justify the design storm approach. It is unrealistic to require each facility to do a cost benefit analysis of their treatment structures. To simplify the requirements for design, the State Water Board reviewed research from the City of Portland<sup>10</sup> and the City of San Jose<sup>11</sup> to determine the volume of each rain event compared to the amount of events that occur for that volume. The results of their findings show an inflection point that is typically found at approximately the 80 to 85 percentile of recorded storm events.

---

<sup>8</sup> California Regional Water Quality Control Board Los Angeles Region, Standard Urban Storm Water Mitigation Plans and Numerical Design Standards for Best Management Practices - Staff Report and Record of Decision (Jan. 18, 2000) <[http://www.swrcb.ca.gov/rwqcb4/water\\_issues/programs/stormwater/susmp/susmp\\_final\\_staff\\_report.pdf](http://www.swrcb.ca.gov/rwqcb4/water_issues/programs/stormwater/susmp/susmp_final_staff_report.pdf)>. [as of February 4, 2014].

<sup>9</sup> California Stormwater Quality Association, Stormwater Best Management Practice New Development and Redevelopment Handbook (2003) <<http://www.casqa.org/>>. [as of February 4, 2014].

<sup>10</sup> City of Portland Oregon. Portland Stormwater Management Manual Appendix E.1: Pollution Reduction Methodology E.1-1 (August 1, 2008). <<http://www.portlandoregon.gov/bes/article/202909>>. [as of February 4, 2014].

<sup>11</sup> California Stormwater Quality Association (CASQA). CASQA BMP Handbook (January 2003) New Development and Redevelopment (Errata 9-04) <<http://www.casqa.org/>>. [as of February 4, 2014].

Dischargers should be aware of the potential unintended public health concerns associated with treatment control BMPs. Extensive monitoring studies conducted by the California Department of Public Health (CDPH) have documented that mosquitoes opportunistically breed in structural BMPs, particularly those that hold standing water for over 96 hours. BMPs that produce mosquitoes create potential public health concerns and increase the burden on local vector control agencies that are mandated to inspect for and abate mosquitoes and other vectors within their jurisdictional boundaries. These unintended consequences can be lessened when BMPs incorporate design, construction, and maintenance principles developed specifically to minimize standing water available to mosquitoes<sup>12</sup> while having negligible effects on the capacity of the structures to provide water quality improvements. The California Health and Safety Code prohibits landowners from knowingly providing habitat for or allowing the production of mosquitoes and other vectors, and gives local vector control agencies broad inspection and abatement powers.<sup>13</sup>

Dischargers who install any type of volume-based treatment device are encouraged to consider the BMPs in the California Department of Public Health's guidance manual published July 2012, "Best Management Practices for Mosquito Control in California" at <http://www.cdph.ca.gov/HealthInfo/discond/Documents/BMPforMosquitoControl07-12.pdf>.

#### 4. Monitoring Implementation Plan

Dischargers are required to prepare and implement a Monitoring Implementation Plan (Section X.I of this General Permit). The Monitoring Implementation Plan requirements are designed to assist the Discharger in developing a comprehensive plan for the monitoring requirements in this General Permit and to assess their monitoring program. The Monitoring Implementation Plan includes a description of visual observation procedures and locations, as well as sampling procedures, locations, and methods. The Monitoring Implementation Plan shall be included in the SWPPP.

### J. Monitoring and Reporting Requirements

#### 1. General Monitoring Provisions

This General Permit requires Dischargers to develop and implement a facility-specific monitoring program. Monitoring is defined as visual observations, sampling and analysis. The monitoring data will be used to determine:

<sup>12</sup> California Department of Public Health. (2012). Best Management Practices for Mosquito Control in California. < <http://www.westnile.ca.gov/resources.php>>. [as of February 4, 2014]

<sup>13</sup> California Health & Safety Code, Division 3, Section 2060 and following.

- a. Whether BMPs addressing pollutants in industrial storm water discharges and authorized NSWDS are effective for compliance with the effluent and receiving water limitations of this General Permit,
- b. The presence of pollutants in industrial storm water discharges and authorized NSWDS (and their sources) that may trigger the implementation of additional BMPs and/or SWPPP revisions; and,
- c. The effectiveness of BMPs in reducing or preventing pollutants in industrial storm water discharges and authorized NSWDS.

Effluent sampling and analysis information may be useful to Dischargers when evaluating the need for improved BMPs. The monitoring requirements in this General Permit recognize the 2008 MSGP approach to visual observations as an effective monitoring method for evaluating the effectiveness of BMPs at most facilities. Section 6.2 of the 2008 MSGP limits its monitoring sampling requirements to certain industrial categories. Similar to the previous permit, this General Permit requires all Dischargers to sample unless they have obtained NEC coverage or have an inactive mining operation(s) certified as allowed under this General Permit Section XIII.

This General Permit defines a Qualifying Storm Event (QSE) to provide clarity to Dischargers of when sampling is required. The previous permit (Section B.5.a) specified that sampling was required within the first hour of discharge, however, this General Permit requires Dischargers to sample within four hours of the start of Discharge. Many Dischargers were not able to get samples of their discharge locations within one (1) hour under the previous permit so this general permit has expanded the timeframe allowed to provide enough time to sample all discharge locations. The previous permit required three working dry days before sampling and this General Permit defines this period as 48 hours, this timeframe was decreased to provide more opportunities for Dischargers to obtain samples. This General Permit does not specify a volume for sampling due to the complexity of using rain gauges and the limited access of rain gauge station data.

Dischargers are only required to obtain samples required during scheduled facility operating hours and when sampling conditions are safe in accordance with Section XI.C.6.a.ii of this General Permit. If a storm event occurs during unscheduled facility operating hours (e.g. during the weekend or night) and during the 12 hours preceding the scheduled facility operating hours, the Dischargers is still responsible for obtaining samples at discharge locations that are still producing a discharge at the start of facility operations. Under the previous permit, many Dischargers were unable to obtain samples due to rainfall beginning at night.

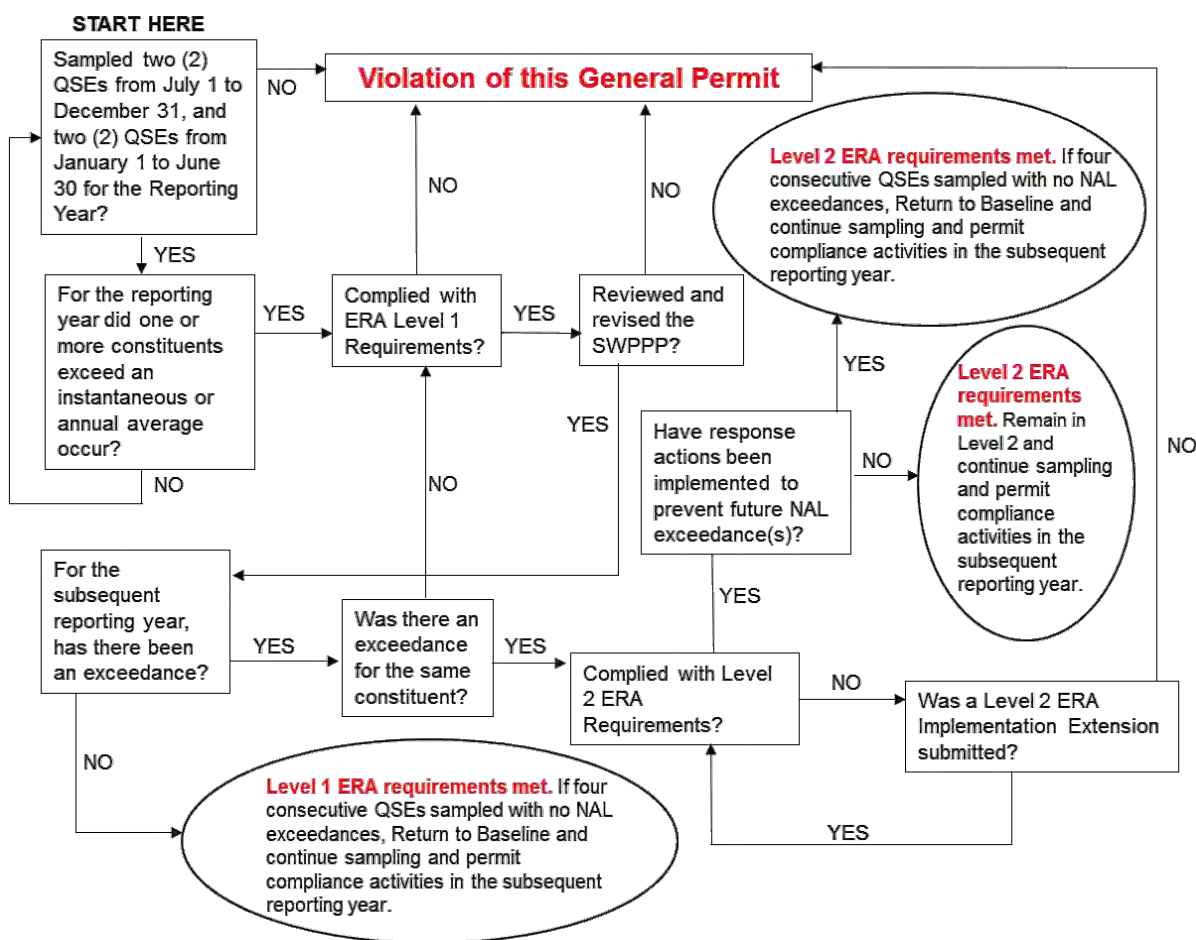
The State Water Board recognizes that it may not be feasible for all facilities to obtain four QSEs in a reporting year because there may not be enough qualifying storm events to do so. Therefore, a Discharger that is unable to collect and analyze storm water samples from two QSEs in each half of a reporting year due to a lack of QSEs is not in violation of Section XI.B.2. Dischargers that miss four QSEs during

a reporting year due to the fact that four QSEs did not occur are not required to make up these sampling events in subsequent reporting years.

The State Water Board recognizes that each facility has unique physical characteristics, industrial activities, and/or variations in BMP implementation and performance which warrants the requirement that each facility demonstrate its compliance. Figure 3 of this Fact Sheet provides a summary of all the monitoring-related requirements of this General Permit. This General Permit's monitoring requirements include sampling and analysis requirements for specific indicator parameters that indicate the presence of pollutants in industrial storm water discharges. The "indicator parameters" are oil and grease (for petroleum hydrocarbons), total suspended solids (for sediment and sediment bound pollutants) and pH (for acidic and alkaline pollutants). Additionally, Dischargers are required to evaluate their facilities and analyze samples for additional facility-specific parameters. These monitoring program requirements are designed to provide useful, cost-effective, timely, and easily obtained information to assist Dischargers as they identify their facility's pollutant sources and implement corrective actions and revise BMPs as necessary (Section XI.A.4 of this General Permit).

This General Permit requires a combination of visual observations and analytical monitoring. Visual observations provide Dischargers with immediate information indicating the presence of many pollutants and their sources. Dischargers must implement timely actions and revise BMPs as necessary (Section XI.A.4) when the visual observations indicate pollutant sources have not been adequately addressed in the SWPPP. Analytical monitoring provides an additional indication of the presence and concentrations of pollutants in storm water discharge. Dischargers are required to evaluate potential pollutant sources and corresponding BMPs and revise the SWPPP appropriately when specific types of NAL exceedances occur as described below.



**FIGURE 3: Compliance Determination Flowchart**

## 2. Visual Observations

There are two major changes to the visual observation requirements in this General Permit compared to the previous permit, which include:

### a. Monthly Visual Observations

The previous permit required separate quarterly visual observations for unauthorized and authorized non-storm water discharges. It did not require periodic visual observations of the facility to determine whether all potential pollutant sources were being adequately controlled with BMPs. Prior drafts of this General Permit proposed the addition of pre-storm inspections. This was met with great resistance by Dischargers because of the complexity and burden of determining when a QSE would occur. Many of these Dischargers recommended that monthly BMP and non-storm water discharge visual observations should replace the proposed pre-storm inspections. This General Permit merges all visual observations into a single monthly visual observation.

### b. Sampling Event Visual Observations

The previous permit required monthly storm water visual observations. This required Dischargers to conduct visual observations for QSEs that were not being sampled since only two QSEs were required to be sampled in the previous permit. As discussed below, the sampling requirement has been increased to four QSEs within each reporting year with two QSEs required in each half of the reporting year. We expect that this will result in more samples being collected and analyzed, since most of California experiences, on average, at least two QSEs per half year. This General Permit streamlines the storm water visual observation requirement by linking the visual observations to the time of sampling.

### 3. Sampling and Analysis

#### a. General

As part of the process for developing previous drafts of this General Permit, the State Water Board considered comments from numerous stakeholders concerning sampling and analysis. Sampling and analysis issues were the most dominant of all issues raised in the comments.

The State Water Board received stakeholder comments that fall into three primary categories concerning this General Permit's sampling and analysis approach:

- i. Comments supporting an intensive water quality sampling and analysis approach (with the goal of producing more accurate discharge-characterizing and pollutant concentration data) as the primary method of determining compliance with effluent limitations and receiving water limitations. Since this approach requires large amounts of high quality data to accurately quantify the characteristics of the discharges, it is referred to as the quantitative monitoring approach. Stakeholders supporting the quantitative approach generally also support the use of stringent NELs to evaluate compliance with this General Permit;
- ii. Comments supporting only visual observations as the primary method of determining compliance: These stakeholders generally assert that storm water sampling is an incomplete and not very cost effective means of determining water quality impacts on the receiving waters; and,
- iii. Comments supporting a combination of visual observations and cost-effective water quality sampling and analysis approach (sampling and analysis that would produce data indicating the presence of pollutants) to determine compliance (similar to the previous permit's approach). Since this approach uses more qualitative information to describe the quality and characteristics of the discharges, it is referred to as the qualitative monitoring approach.

Within each of the three categories, there are various recommendations and rationales as to the exact monitoring frequencies, procedures and methods, required to implement the approach. Stakeholders in favor of the quantitative monitoring approach commented that it is the only reliable and meaningful

method of assuring that: (1) BMPs are effective in reducing or preventing pollutants in storm water discharge in compliance with BAT/BCT, and (2) the discharge is not causing or contributing to an exceedance of a water quality standards. The stakeholders state that visual observations are not effective in measuring pollutant concentrations nor is it effective in determining the presence of colorless and/or odorless pollutants. The stakeholders state that qualitative monitoring (and the use of indicator parameters) will not provide results useful for calculating pollutant loading nor will it accurately characterize the discharge.

Stakeholders in favor of requiring only visual observations state that sampling and analysis is unnecessary because (1) the previous permit did not include NELs so the usefulness of sampling and analysis data is limited, (2) a significant majority of Dischargers should be able to develop appropriate BMPs without sampling and analysis data, (3) most pollutant sources and pollutants can be detected and mitigated through visual observations, (4) the costs associated with quantitative monitoring are excessive and disproportionate to any benefits, (5) U.S. EPA's storm water regulations do not require sampling, (6) The 2008 MSGP relies heavily on visual observations and requires only a limited number of specific industries to conduct sampling and analysis, and (7) the majority of Dischargers are small businesses and do not have sufficient training or understanding to perform accurate sampling and analysis.

Stakeholders in favor of requiring both visual observations and a cost-effective qualitative monitoring program state that (1) both are within the means and understanding of most Dischargers, and (2) monitoring results are useful for evaluating a Discharger's compliance without unnecessarily increasing the burden on the Discharger and without subjecting Dischargers to non-technical enforcement actions.

The State Water Board finds that it is feasible for the majority of Dischargers to develop appropriate BMPs without having to perform large amounts of quantitative monitoring, which can be very costly. In the absence of implementing NELs, the State Water Board has determined that the infeasibility and costs associated with developing quantitative monitoring programs at each of thousands industrial facilities currently permitted would outweigh the limited benefits. The primary difficulty associated with requiring intensive quantitative monitoring lies with the cost and the difficulty of accurately sampling industrial storm water discharges.

Stakeholders that support quantitative monitoring believe the data is necessary to determine pollutant loading, concentration, or contribution to water quality violations. In order to derive data necessary to support those goals, however, the data must be of high quality, meaning it must be accurate, precise and have an intact chain of custody. Many industrial facilities do not have well-defined storm water conveyance systems for sample collection. Storm water frequently discharges from multiple locations through sheet flow into nearby streets and adjoining properties. Sample collection from a portion of the sheet flow is an inexact measurement since not all of the flow is sampled. Requiring every Discharger to construct well-defined storm water conveyances may cost

anywhere from thousands to hundreds of thousands of dollars per facility depending on the size and nature of each industrial facility. At many facilities, the construction of such conveyances may also violate local building codes, create safety hazards, cause flooding, or increase erosion. In addition, eliminating sheet flow at some facilities could result in increased pollutant concentrations.

The State Water Board has considered the complexity and costs associated with quantitative monitoring. Unlike continuous point source discharges (e.g., publicly owned treatment works), storm water discharges are variable in intensity and duration. The concentration of pollutants discharged at any one time is dependent on many complex variables. The largest concentration of pollutants would be expected to discharge earlier in the storm event and taper off as discharges continue. Therefore, effective quantitative monitoring of storm water discharges would require that storm water discharges be collected and sampled until most or all of the pollutants have been discharged. Multiple samples would need to be collected over many hours. To determine the pollutant mass loading, the storm water discharge flow must also be measured each time a sample is collected.

For a quantitative monitoring approach to yield useful pollutant loading information, the installation of automatic sampling devices and flow meters at each discharge location would usually be necessary. In addition, qualified individuals would be needed to conduct the monitoring procedures, and to handle and maintain flow meters and automatic samplers are needed. A significant majority of storm water Dischargers under this General Permit do not possess the skills to manage such an effort. Dischargers will bear the cost of employing and/or training on-site staff to do this work, or the cost of contracting with environmental consultants and acquiring the required flow meters and automatic samplers. The cost to Dischargers to conduct quantitative monitoring varies depending on the number of outfalls, the number of storms, the length of each storm, the amount of staff training, and other variables.

To address these concerns, this General Permit includes a number of new items that bridge the gap between the previous permit's qualitative monitoring and the quantitative approach recommended by many commenters. This General Permit includes a requirement for all Dischargers to designate a QISP when they enter Level 1 status due to NAL exceedances. The QISP is required to be trained to: (1) more accurately identify discharge locations representative of the facility storm water discharge (2) select and implement appropriate sampling procedures (3) evaluate and develop additional BMPs to reduce or prevent pollutants in the industrial storm water discharges.

Dischargers that fail to develop and implement an adequate Monitoring Implementation Plan that includes both visual observations and sampling and analysis, are in violation of this General Permit. Dischargers that fail to comply with Level 1 status and Level 2 status ERA requirements, triggered by NAL exceedances, are in violation of this General Permit.

Water Code section 13383.5 requires that the State Water Board include (1) standardized methods for collection of storm water samples, (2) standardized methods for analysis of storm water samples, (3) a requirement that every sample analysis be completed by a State certified laboratory or in the field in accordance with Quality Assurance and Quality Control (QA/QC) protocols, (4) a standardized reporting format, (5) standardized sampling and analysis programs for QA/QC, and (6) minimum detection limits. The monitoring requirements in this General Permit (Section XI), as supplemented by SMARTS, address these requirements.

Under the previous permit, many Dischargers did not develop adequate sample collection and handling procedures, decreasing the quality of analytical results. In addition, Dischargers often selected inappropriate test methods, method detection limits, or reporting units. This General Permit requires all Dischargers to identify discharge locations that are representative of industrial storm water discharges and develop and implement reasonable sampling procedures to ensure that samples are not mishandled or contaminated.

It is infeasible for the State Water Board to provide a single comprehensive set of sample collection and handling procedures/instructions due to the wide variation in storm water conveyance and collection systems in use at facilities around the state. As an alternative, Attachment H of this General Permit provides minimum storm water sample collection and handling instructions that pertain to all facilities. Dischargers are required to develop facility-specific sample collection and handling procedures based upon these minimum requirements. Table 2 in this General Permit provides the minimum test methods that shall be used for a variety of common pollutants. Dischargers must be aware that use of more sensitive test methods (e.g., U.S. EPA Method 1631 for Mercury) may be necessary if they discharge to an impaired water body or are otherwise required to do so by the Regional Water Board. This General Permit allows Dischargers to propose an analytical test method for any parameter or pollutant that does not have an analytical test method specified in Table 2 or in SMARTS. Dischargers may also propose analytical test methods with substantially similar or more stringent method detection limits than existing approved analytical test methods. Upon approval, SMARTS will be updated over time to add additional acceptable analytical test methods.

The previous permit allowed Dischargers to reduce sampling analysis requirements for substantially similar drainage areas by either (1) combining samples for an unspecified maximum number of substantially similar drainage areas, or (2) sampling a reduced number of substantially similar drainage areas. The State Water Board provided this procedure to reduce analytical costs. The complexity associated with determining substantially similar drainage areas has led Dischargers to produce various, and sometimes questionable, analytical schemes. In addition, the previous permit did not establish a maximum number of samples that could be combined.

To standardize sample collection and analysis as required by Water Code section 13383.5, while continuing to offer a reduced analytic cost option, these



requirements have been revised. Section XI.B.4 of this General Permit requires Dischargers to collect samples from all discharge locations regardless of whether the discharges are substantially similar or not. Dischargers may analyze each sample collected, or may analyze a combined sample consisting of equal volumes, collected from as many as four (4) substantially similar discharge locations. A minimum of one combined sample shall be analyzed for every one (1) to four (4) discharge locations, and the samples shall be combined in the lab in accordance with Section XI.C.5 of this General Permit.

Representative sampling is only allowed for sheet flow discharges or discharges from drainage areas with multiple discharge locations. Dischargers shall select the appropriate location(s) to be sampled and intervals necessary to obtain samples representative of storm water associated with industrial activities generated within the corresponding drainage area. Dischargers are not required to sample discharge locations that have no exposure of industrial activities or materials as defined in Section XVII of this General Permit within the corresponding drainage area. However, Dischargers are required to conduct the monthly visual observations regardless of the selected locations to be sampled.

This General Permit defines a QSE as a precipitation event that produces a discharge from any drainage area that is preceded by 48 consecutive hours without a discharge from any drainage area. The previous permit did not include a QSE definition; instead, it utilized a different approach to defining the storm events that were required to be sampled. Under the previous permit, eligible storm events were storm events that occurred after three consecutive working days of dry weather. The three consecutive working days of dry weather definition in the previous permit led Dischargers to miss many opportunities to sample. Some Dischargers were unable to collect samples from two storm events in certain years under the previous definition. To resolve this difficulty, this General Permit increases the sampling requirements to four (4) QSEs per year, while decreasing the number of days without a discharge, resulting in additional opportunities for Dischargers to sample. Additionally, by eliminating the previous permit's reference to "dry weather," this General Permit allows some precipitation to occur between QSEs so long as there is no discharge from any drainage area. This change will result in more QSE sampling opportunities.

To improve clarity and consistency, the definitions contained in other storm water permits were considered with the goal of developing a standard definition for 'dry weather' for this General Permit. The 2008 MSGP sets a "measurable storm event" as one that produces at least 0.1 inches of precipitation and results in an actual discharge after 72 hours (three days) of dry weather. The State of Washington defines a "qualifying storm event" as a storm with at least 0.1 inches of precipitation preceded by at least 24 hours of no measurable precipitation, mirroring the definition found in the previous MSGP (2000 version). The State of Oregon requires that samples be taken in the first 12 hours of discharge and no less than 14 days apart. Review of other permits concludes that there is not a single commonly used approach to triggering sampling in industrial general permits. Therefore an enforceable sampling trigger is included in this General

permit that requires Dischargers to sample four storm events within each reporting year.

b. Effluent Water Quality Sampling and Analysis Parameters

Dischargers are required to sample and analyze their effluent for certain parameters. "Parameter" is a term used in laboratory analysis circles to represent a distinct, reportable measure of a particular type. For example, ammonia, hexavalent chromium, total nitrogen and chemical oxygen demand are all parameters that a laboratory can analyze storm water effluent for and report a quantity back. A parameter is also an indicator of pollution. In this General Permit, pH, total suspended solids and chemical oxygen demand are examples of indicator parameters. They are not direct measures of a water quality problem or condition of pollution but can be used to indicate a problem or condition of pollution. Indicator parameters can also be used to indicate practices and/or the presence of materials at a facility to bring forth information for compliance evaluation processes, like annual report review and inspection. For example, chemical oxygen demand concentrations can indicate the presence of dissolved organic compounds, like residual food from collected recycling materials.

Minimum parameter-specific monitoring is required for Dischargers, regardless of whether additional facility-specific parameters are selected. This General Permit requires some parameters to be analyzed and reported for the duration of permit coverage to develop comparable sampling data over time and over many storm events and to demonstrate compliance. The Regional Water Boards may use such data to evaluate individual facility compliance and assess the differences between various industries. Accordingly, the parameters selected correspond to a broad range of industrial facilities, are inexpensive to sample and analyze, and have sampling and analysis methods which are easy to understand and implement. Some analytical methods for field measurements of some parameters, such as pH, may be performed using relatively inexpensive field instruments and provides an immediate alert to possible pollutant sources.

The following three selected minimum parameters are considered indicator parameters, regardless of facility type. These parameters typically provide indication and/or the correlation of whether other pollutants are present in storm water discharge. These parameters were selected for the following reasons:

- i. pH is a numeric measurement of the hydrogen-ion concentration. Many industrial facilities handle materials that can affect pH. A sample is considered to have a neutral pH if it has a value of 7. At values less than 7, water is considered acidic; above 7 it is considered alkaline or basic. Pure rain water in California typically has a pH value of approximately 7.
- ii. Total Suspended Solids (TSS) is an indicator of the un-dissolved solids that are present in storm water discharge. Sources of TSS include sediment from erosion, and dirt from impervious (i.e., paved) areas. Many pollutants adhere to sediment particles; therefore, reducing sediment will reduce the amount of these pollutants in storm water discharge.

- iii. Oil and Grease (O&G) is a measure of the amount of O&G present in storm water discharge. At very low concentrations, O&G can cause sheen on the surface of water. O&G can adversely affect aquatic life, create unsightly floating material, and make water undrinkable. Sources of O&G include, but are not limited to, maintenance shops, vehicles, machines and roadways.

The previous permit allowed Dischargers to analyze samples for either O&G or Total Organic Carbon (TOC). This General Permit requires all Dischargers analyze samples for O&G since almost all Dischargers with outdoor activities operate equipment and vehicles can potentially generate insoluble oils and greases. Dischargers with water soluble-based organic oils may be required to also test for TOC. The TOC and O&G tests are not synonymous, duplicative or interchangeable.

This General Permit removes the requirement to analyze for specific conductance as part of the minimum analytic parameters. Specific conductance is not required by U.S. EPA for any industry type. Additionally, stakeholder comments indicate that there are many non-industrial sources that may cause high specific conductance and interfere with the efficacy of the test. For example, salty air deposition that occurs at facilities in coastal areas may raise the specific conductance in water over 500 micro-ohms per centimeter ( $\mu\text{hos/cm}$ ). Dischargers are not prevented from performing a specific conductance test as a screening tool if it is useful to detect a particular pollutant of concern as required (e.g. salinity).

This General Permit requires Dischargers subject to Subchapter N ELGs for pH to analyze for pH using approved test methods in accordance with 40 Code of Federal Regulations part 136. These federal regulations specify that analysis of pH must take place within 15 minutes of sample collection. All other Dischargers may screen for pH using wide range litmus pH paper or other equivalent pH test kits within 15 minutes of sample collection. If in any reporting year a Discharger has two or more pH results outside of the range of 6.0 – 9.0 pH units, that Discharger is required to comply with the approved test methods in 40 Code of Federal Regulations part 136 in subsequent reporting years.

For almost all Dischargers, obtaining laboratory analysis within 15 minutes is logistically impossible. For many Dischargers, maintaining a calibrated pH meter is difficult, labor intensive, and error prone. Screening for pH will limit the number of additional Dischargers required to comply with 40 Code of Federal Regulations part 136 methods to those that have pH measures outside the range of 6.0-9.0 pH units. The use of wide range litmus pH paper or other equivalent pH test kits is not as accurate as a calibrated pH meter, however litmus paper is allowed in the 2008 MSGP, and when used properly it can provide an accurate screening measure to determine if further more-accurate pH sampling is necessary to determine compliance.

Review of available monitoring data shows that storm water discharges from most types of industrial facilities comply with the pH range of 6.0 to 9.0 pH units. There are specific types of industries, like cement or concrete manufacturers that

have shown a trend of higher pH values very close to 9.0 pH units. Rather than require all industries as a whole to monitor with the more costly 40 Code of Federal Regulations part 136 methods, this General Permit establishes a triggering mechanism for these more advanced pH test methods. The Regional Water Boards retain their authority to require more accurate test methods. Once a Discharger triggers the requirement to use the more accurate testing methods in 40 Code of Federal Regulations part 136, the Discharger may not revert back to screening for pH for the duration of coverage under this General Permit.

In the early 1990s, U.S. EPA, through its group application program, evaluated nationwide monitoring data and developed the listed parameters and SIC associations shown in Table 1 of this General Permit. The 2008 MSGP requires that Dischargers analyze storm water effluent for the listed parameters under certain conditions. In addition to the parameters in Table 1 of this General Permit, Dischargers are required to select additional facility-specific analytical parameters to be monitored, based upon the types of materials that are both exposed to and mobilized by contact with storm water. Dischargers must, at a minimum, understand how to identify industrial materials that are handled outdoors and which of those materials can easily dissolve or be otherwise transported via storm water.

The Regional Water Boards have the authority to revise the monitoring requirements for an individual facility or group of facilities based on site-specific factors including geographic location, industry type, and potential to pollute. For example, the Los Angeles Regional Water Board required all dismantlers (SIC Code 5015) within their jurisdiction to monitor for copper and zinc instead of aluminum and iron during the term of the previous permit. SMARTS will be programmed to incorporate any monitoring revisions required by the Regional Water Boards. Dischargers will receive email notification of the monitoring requirement revision and their SMARTS analytical reporting input screen will display the corresponding revisions. Dischargers may add, but not otherwise modify, the sampling parameters on their SMARTS input screen.

Dischargers are also required to identify pollutants that may cause or contribute to an existing exceedance of any applicable water quality standards for the receiving water. This General Permit requires Dischargers to control its discharge as necessary to meet the receiving water limitations, and to select additional monitoring parameters that are representative of industrial materials handled at the facility (regardless of the degree of storm water contact or relative mobility) that may be related to pollutants causing a water body to be impaired.

#### 4. Methods and Exceptions

##### a. Storm Water Discharge Locations

Dischargers are required to visually observe and collect samples of industrial storm water discharges from each drainage area at all discharge locations. These samples must be representative of the storm water discharge leaving each drainage area. This is a change from the previous permit which allowed a

Discharger to reduce the number of discharge locations sampled if two or more discharge locations were substantially similar.

Dischargers are required to identify, when practicable, alternate discharge locations if: (1) the facility's industrial drainage areas are affected by storm water run-on from surrounding areas that cannot be controlled, or (2) discharge locations are difficult to observe or sample (e.g. submerged discharge outlets, dangerous discharge location accessibility).

b. Representative Sampling Reduction

Some stakeholders have indicated that there are unique circumstances where sampling a subset of representative discharge locations fully characterizes the full set of storm water discharges. Stakeholders provided examples related to drainage areas with multiple discharge locations where sampling only a subset of these discharge locations produces results that are representative of the drainage areas' storm water discharges. In such situations, this General Permit allows Dischargers to reduce the number of discharge locations. For each drainage area with multiple discharge locations (e.g. roofs with multiple downspouts, loading/unloading areas with multiple storm drain inlets), the Discharger may reduce the number of discharge locations to be sampled if the conditions in Section XI.C.4 of this General Permit are met.

c. Qualified Combined Samples

Dischargers may combine samples from up to four (4) discharge locations if the industrial activities within each drainage area and each drainage area's physical characteristics (i.e. grade, surface materials) are substantially similar.

Dischargers are required to provide documentation in the Monitoring Implementation Plan supporting that the above conditions have been evaluated and fulfilled. A Discharger may combine samples from more than four (4) discharge locations only with approval from the appropriate Regional Water Board.

d. Sample Collection and Visual Observation Exceptions

Dischargers are not required to collect samples or conduct visual observations during dangerous weather conditions such as flooding or electrical storms, or outside of scheduled facility operating hours. A Discharger is not precluded from conducting sample collection activities or visual observations outside of scheduled facility operating hours.

In the event that a Discharger is unable to collect the required samples or conduct visual observations due to the above exceptions, the Discharger must include an explanation of the conditions obstructing safe monitoring in its Annual Report. If access to a discharge location is dangerous on a routine basis, a Discharger must choose an alternative discharge location in accordance with General Permit Section XI.C.3.



#### e. Sampling Frequency Reduction

Facilities that do not have NAL exceedances for four (4) consecutive QSEs are unlikely to pose a significant threat to water quality. If the storm water from these facilities is also in full compliance with this General Permit, the Discharger is eligible for a reduction in sampling frequency. The Sampling Frequency Reduction allows a Discharger to decrease its monitoring from four (4) samples within each reporting year to one (1) QSE within the first half of each reporting year (July 1 to December 31) and one (1) QSE within the second half of each reporting year (January 1 to June 30). If a Discharger has a subsequent NAL exceedance after the Sampling Frequency Reduction, it must comply with the original sampling requirements of this General Permit. Only Dischargers that have baseline status or that have satisfied the Level 1 requirements are eligible for this sampling and analysis reduction.

A Discharger requesting to reduce its sampling frequency shall certify and submit a Sampling Frequency Reduction certification via SMARTS. The Sampling Frequency Reduction certification shall include documentation that the General Permit conditions for the Sampling Frequency Reduction have been satisfied.

Dischargers participating in a Compliance Group and certifying a Sampling Frequency Reduction are only required to collect and analyze storm water samples from one (1) QSE within each reporting year. These Dischargers must receive year-round compliance assistance from their Compliance Group Leader and must comply with all requirements of this General Permit.

#### 5. Facilities Subject to Federal Storm Water Effluent Limitation Guidelines (ELGs)

Federal regulations at Subchapter N establish ELGs for industrial storm water discharges from facilities in eleven industrial sectors. For these facilities, compliance with the ELGs constitutes compliance with the technology standard of BPT, BAT, BCT, or New Source Performance Standards provided in the ELG for the specified pollutants, and compliance with the technology-based requirements in this General Permit for the specified pollutant.

### K. Exceedance Response Actions (ERAs)

#### 1. General

The previous permit did not incorporate the benchmarks from any of the MSGPs or NALs for Dischargers to evaluate sampling results. Unlike the requirements for industrial storm water discharges that cause or contribute to an exceedance of a water quality standards, the previous permit did not provide definitions, procedures or guidelines to assess sampling results. Many Regional Water Boards have formally or informally notified Dischargers that exceedances of the MSGP benchmarks should be used to determine whether additional BMPs are necessary. However, there was considerable confusion as to the extent to which a Discharger would be expected to implement actions in response to exceedances of these values, and the timelines that had to be met to prevent an enforcement action. The lack of specificity with regards to what constituted an exceedance, and what actions

are required in response to an exceedance, have been identified as a problem by the Water Boards, industry and environmental stakeholders.

This General Permit contains two (2) types of NALs. Annual NALs function similarly to, and are based upon, the values provided in the 2008 MSGP. Instantaneous maximum NALs target hot spots or episodic discharges of pollutants and are established based on California industrial storm water discharge monitoring data. When a Discharger exceeds an NAL it is required to perform ERAs. The ERAs are divided into two levels of responses and can generally be differentiated by the number of years in which a facility's discharge exceeds an NAL trigger. These two levels are explained further in Section XII of this General Permit. This ERA process provides Dischargers with an adaptive management-based process to develop and implement cost-effective BMPs that are protective of water quality and compliant with this General Permit. This process is also designed to provide Dischargers with a more defined pathway towards full compliance.

The ERA requirements in this General Permit were developed using best professional judgment and Water Board experience with the shortcomings of the previous permit's compliance procedures. Public comments received during State Water Board hearings on the 2002, 2005, 2011, 2012 and 2013 draft permits, and NPDES industrial storm water discharge permits from other states with well-defined ERA requirements were also considered by the State Water Board.

The State Water Board presumes that one single NAL exceedance for a particular parameter is not a clear indicator that a facility's discharge is out of compliance with the technology-based effluent limitations or receiving water limitations. This presumption recognizes the highly variable nature of storm water discharge and the limited value of a single quarterly grab sample to represent the quality of a facility's storm water discharge for an entire storm event and all other non-sampled storm events. With this presumption, the State Water Board is addressing costly monitoring requirements that do not bring forth valuable compliance and/or water quality information.

## 2. NALs and NAL Exceedances

a. This General Permit contains two types of NAL exceedances as follows:

Annual NAL exceedance - the Discharger is required to calculate the average annual concentration for each parameter using the results of all sampling and analytical results for the entire facility for the reporting year (i.e., all "effluent" data), and compare the annual average concentration to the corresponding Annual NAL values in Table 2 of this General Permit. An annual NAL exceedance occurs when the annual average of all the sampling results for a parameter taken within a reporting year exceeds the annual NAL value for that parameter listed in Table 2 of this General Permit.

For the purposes of calculating the annual average concentration for each parameter, this General Permit considers any sampling result that are a "non-detect" or less than the method detection limit as a zero (0) value. The reason to use zero (0) values instead of the detected but not quantifiable

value (minimum level or reporting limit) is that these values are very low and are unlikely to contribute to an NAL exceedance. There are statistical methods to include low values when calculations are for numeric criteria and limitations, however, the NALs in this General Permit are approximate values used to provide feedback to the Discharger on site performance, and are not numeric criteria or limitations. Therefore, it is not necessary to include these insignificant values in the calculations for the NALs. For Dischargers using composite sampling or flow measurement in accordance with standard practices, the average concentrations shall be calculated in accordance with the U.S. EPA Guidance Manual for the Monitoring and Reporting Requirements of the NPDES Multi-Sector Storm Water General Permit.<sup>14</sup>

- i. Instantaneous maximum NAL exceedance - the Discharger is required to compare all sampling and analytical results from each distinct sample (individual or combined) to the corresponding instantaneous maximum NAL values in Table 2 of this General Permit. An instantaneous maximum NAL exceedance occurs when two or more analytical results from samples taken for any parameter within a reporting year exceed the instantaneous maximum NAL value (for TSS and O&G), or are outside of the instantaneous maximum NAL range (for pH).

b. Instantaneous maximum NAL analysis

In its June 19, 2006 report, the Blue Ribbon Panel of Experts (Panel) made several specific recommendations for how to set numeric limitations in future industrial storm water general permit(s). For sites not subject to TMDLs, the Panel suggested that the numeric values be based upon industry types or categories, with the recognition that each industry has its own specific water quality issues and financial viability. Furthermore, the Panel concluded:

To establish Numeric Limits for industrial sites requires a reliable database, describing current emissions by industry types or categories, and performance of existing BMPs. The current industrial permit has not produced such a database for most industrial categories because of inconsistencies in monitoring or compliance with monitoring requirements. The Board needs to reexamine the existing data sources, collect new data as required and for additional water quality parameters (the current permit requires only pH, conductivity, total suspended solids, and either total organic carbon or oil and grease) to establish practical and achievable Numeric Limits.

The Panel suggested an alternative method that would allow the use of the existing Water Board dataset to establish action levels, referred to as the “ranked percentile” method. The Panel recommended:

<sup>14</sup> U.S. EPA. NPDES Storm Water Sampling Guidance Document. Web. July 1992. <<http://www.epa.gov/npdes/pubs/owm0093.pdf>>. [as of February 4, 2014].

The ranked percentile approach (also a statistical approach) relies on the average cumulative distribution of water quality data for each constituent developed from many water quality samples taken for many events at many locations. The Action Level would then be defined as those concentrations that consistently exceed some percentage of all water quality events (i.e. the 90<sup>th</sup> percentile). In this case, action would be required at those locations that were consistently in the outer limit (i.e. uppermost 10th percentile) of the distribution of observed effluent qualities from urban runoff.

After performing various data analysis exercises with the Water Board dataset, State Water Board staff concluded that the Water Board dataset is not adequate to calculate instantaneous NAL values using the Panel's recommended method for all of parameters that have annual NAL values based on the U.S. EPA benchmarks. Additionally, public comments on the January 2011 draft of this General Permit suggest that it is problematic to calculate NAL values based on the existing data. Therefore, the Water Board dataset was not used to calculate instantaneous NAL values for all parameters.

However, since all Dischargers regulated under the previous permit were required to sample for TSS and O&G/TOC, State Water Board staff found that the existing dataset for these parameters is of sufficient quality to calculate instantaneous NAL values. State Water Board staff also found that this data was less prone to what appear to be data input errors. The final dataset used to calculate the instantaneous NALs in this General Permit had outlier values that were eliminated from the dataset by using approved test method detection limits ranges. The methods and corresponding method detection limit ranges used to screen outliers are as follows:

- O&G - EPA 413.1 Applicable Range: 5-1,000 mg/L
- O&G - EPA 1664 Applicable Range: 5-1,000 mg/L
- TSS - EPA 160.2 Applicable Range: 4-20,000 mg/L

The intent of the instantaneous maximum NAL is to identify specific drainage areas of concern or episodic sources of pollution in industrial storm water that may indicate inadequate storm water controls and/or water quality impacts. In the effort to add instantaneous NAL exceedances to the ERA process, the State Water Board explored different options for the development of an appropriate value (i.e. percentile approach, benchmarks times a multiplier, confidence intervals). The California Stormwater Quality Association's comments on the previous draft permit included a proposed method for calculating NAL values using a percentile approach. The State Water Board researched and evaluated this methodology and determined it is the most appropriate way to directly compare available electronic sampling data from Dischargers regulated under the previous permit. This percentile approach was used to establish the instantaneous maximum NALs in this General Permit, for discharges to directly compare with sampling results and identify drainage areas of water quality concern.

The percentile approach is a non-parametric approach identified in many statistical textbooks for determining highly suspect values. Highly suspect values are defined as values that exceed the limits of the outer fences of a box plot. Upper limits of the outer fence are calculated by adding three times the inter-quartile range (25th to 75th percentiles) to the upper-end of the inter-quartile range (the 75th percentile). The California Stormwater Quality Association calculated an NAL value of 401 mg/L for TSS using the percentile approach using the Water Board dataset. The State Water Board performed the same analysis with the same Water Board dataset and calculated a slightly different value of 396 mg/L; therefore, the instantaneous maximum NAL value for TSS of 400 mg/L was established. Applying the percentile approach to the existing O&G data results in the instantaneous maximum NAL value for O&G of 25 mg/L.

The State Water Board compared existing sampling data to the instantaneous maximum NAL values and concluded that seven (7) percent of the total samples exceeded the highly suspected value for TSS and 7.8 percent of the total samples exceeded the highly suspected value for O&G. These results suggest that the instantaneous maximum NAL values are adequate to identify drainage areas of concern statewide since they are not regularly exceeded. Using best professional judgment, the State Water Board concludes that an exceedance of these values twice within a reporting year is unlikely to be the result of storm event variability or random BMP implementation problems, and the use of the percentile approach is therefore appropriate.

Due to issues with the ranges of concentrations and the logarithmic nature of pH, statistical methods cannot be applied to pH in the same ways as other parameters. Review of storm water sampling data by the State Water Board and other stakeholders has shown that pH is not typically a parameter of concern for most industrial facilities. Accordingly, a range of pH limits established in Regional Water Board Basin Plans is implemented in this General Permit for the instantaneous maximum NAL values. Most Basin Plans set a water quality objective of 6.0 - 9.0 pH units for water bodies, an exceedance outside the range of 6.0 - 9.0 pH units is consistent with the water quality concerns for pH among Regional Water Boards. An industrial facility with proper BMP implementation is expected to have industrial storm water discharges within the range of 6.0 - 9.0 pH units.

High concentrations of TSS and O&G, or pH values outside the range of 6.0 – 9.0 pH units, in a discharge may be an indicator of potential BMP implementation or receiving water quality concerns with other pollutants with parameters that do not have an instantaneous maximum NAL value. The State Water Board may consider instantaneous maximum NAL values for other parameters in a subsequent reissuance of this General Permit, based on data collected during this General Permit term.

The percentile approach is considered by many stakeholders to be the best method to evaluate BMP performance and general effluent quality in a community or population where the vast majority of the industrial facilities are implementing sufficient pollutant control measures. The Water Board's current



dataset does not provide a way of evaluating actual BMP implementation at each facility when analyzing the data; therefore the monitoring information reported during the previous permit term cannot be linked to compliance with technology-based standards. The State Water Board intends to use data collected during this General Permit term to evaluate the percentile approach, improve the quality of collected data for other parameters, and further develop an understanding of how reported data relates to implemented BMP-control technologies.

Under this General Permit, a Discharger enters Level 1 status and must fulfill the Level 1 status ERA requirements following its first occurrence of any NAL exceedance. Level 2 status ERA requirements follow the second occurrence of an NAL exceedance for the same parameter in a subsequent reporting year. This ERA process provides Dischargers with an adaptive management-based process to develop and implement cost-effective BMPs that are protective of water quality and compliant with this General Permit. This General Permit's ERA process is designed to have a well-defined compliance end-point. It is not a violation of this General Permit to exceed the NAL values; it is a violation of the permit, however, to fail to comply with the Level 1 status and Level 2 status ERA requirements in the event of NAL exceedances.

The State Water Board acknowledges that storm water discharge concentrations are often highly variable and dependent upon numerous circumstances such as storm size, the time elapsed since the last storm, seasonal activities, and the time of sample collection. Since there are potential enforcement consequences for failure to comply with this General Permit's ERA process, the State Water Board's intention is to use NAL exceedances to solely require Dischargers with recurring annual NAL exceedances or drainage areas that produce recurring instantaneous maximum NAL exceedances to be subject to the follow-up ERA requirements.

If NALs exceedances do not occur, the State Water Board generally expects that the Discharger has implemented sufficient BMPs to control storm water pollution. When NAL exceedances do occur, however, the potential that the Discharger may not have implemented appropriate and/or sufficient BMPs increases, and the Discharger is required to implement escalating levels of ERAs. If NAL exceedances occur, this General Permit requires Dischargers to evaluate and potentially install additional BMPs, or re-evaluate and improve existing BMPs to be in compliance with this General Permit.

### 3. Baseline Status

At the beginning of a Discharger's NOI coverage under this General Permit, the Discharger has Baseline status. A Discharger demonstrating compliance with all NALs will remain at Baseline status and is not required to complete Level 1 status and Level 2 status ERA requirements.

If a Discharger has returned to Baseline status (from Level 2 status) and additional NAL exceedances occur, the Discharger goes into Level 1 status, then potentially

Level 2 status. Dischargers do not go directly into Level 2 status from Baseline status.

#### 4. Level 1 Status

Regardless of when an NAL exceedance occurs during Baseline status, a Discharger's status changes from Baseline status to Level 1 status on July 1 of the subsequent reporting year. By October 1 following the commencement of Level 1 status, the Discharger is required to appoint a QISP to assist with the completion of the Level 1 Evaluation. The Level 1 Evaluation must include a review of the facility's SWPPP for compliance with the effluent and receiving water limitations of this General Permit, an evaluation of the industrial pollutant sources at the facility that are or may be related to the NAL exceedance(s), and identification of any additional BMPs that will eliminate future exceedances. When conducting the Level 1 Evaluation, a Discharger must ensure that all potential pollutant sources that could be causing or contributing to the NAL exceedance(s) are fully characterized, that the current BMPs are adequately described, that employees responsible for implementing BMPs are appropriately trained, and that internal procedures are in place to track that BMPs are being implemented as designed in the SWPPP. A Discharger is additionally required to evaluate the need for additional BMPs. Level 1 ERAs are designed to provide the Discharger the opportunity to improve existing BMPs or add additional BMPs to comply with the requirements of this General Permit.

By January 1 following commencement of Level 1 status, a Discharger is required to certify and submit via SMARTS a Level 1 ERA Report prepared by a QISP. The Level 1 ERA Report must contain a summary of the Level 1 Evaluation, all new or revised BMPs added to the SWPPP.

In most cases, the State Water Board believes that Level 1 status BMPs will be operationally related rather than structural and, therefore can be implemented without delay. Recognizing that a Discharger should not be penalized for sampling results obtained before implementing BMPs, sampling results for parameters and their corresponding drainage areas that caused the NAL exceedance up to October 1 or the date the BMPs were implemented, whichever is sooner, will not be used for calculating NAL exceedances. Although this General Permit allows up to January 1 to implement Level 1 status BMPs, the State Board has chosen an interim date of October 1 to encourage more timely Level 1 BMP implementation. Dischargers who implement Level 1 BMPs after October 1 may risk obtaining subsequent sampling results that may cause them to go into Level 2 status.

#### 5. Level 2 Status

Level 2 ERAs are required during any subsequent reporting year in which the same parameter(s) has an NAL exceedance (annual average or instantaneous maximum), if this occurs, a Discharger's status changes from Level 1 status to Level 2 status on July 1 of the subsequent reporting year. Dischargers with Level 2 status must further evaluate BMP options for their facility. Dischargers may have to implement additional BMPs, which may include physical, structural, or mechanical devices that

are intended to prevent pollutants from contacting storm water. Examples of such controls include, but are not limited to:

- Enclosing and/or covering outdoor pollutant sources within a building or under a roofed or tarped outdoor area.
- Physically separating the pollutant sources from contact with run-on of uncontaminated storm water.
- Devices that direct contaminated storm water to appropriate treatment BMPs (e.g., discharge to sanitary sewer as allowed by local sewer authority).
- Treatment BMPs including, but not limited to, detention ponds, oil/water separators, sand filters, sediment removal controls, and constructed wetlands.

Dischargers may select the most cost-effective BMPs to control the discharge of pollutants in industrial storm water discharges. Where appropriate, BMPs can be designed and targeted for various pollutant sources (e.g., providing overhead coverage for one potential pollutant while discharging to a detention basin for another source may be the most cost-effective solution).

#### a. Level 2 ERA Action Plans

The State Water Board acknowledges that there may be circumstances that make it difficult, if not impossible, for a Discharger to immediately implement additional BMPs. For example, it may take time to get a contract for construction in place, obtain necessary building permits, and design and construct the BMPs. Dischargers may also suspect that pollutants are from a non-industrial or natural background source and need time to study their site. A Discharger is required to certify and submit an Action Plan prepared by a QISP via SMARTS by January 1 following the reporting year in which the NAL exceedance that resulted in the Discharger entering Level 2 occurred. The Level 2 ERA Action Plan requires a Discharger to propose actions necessary to complete the Level 2 ERA Technical Report, the demonstrations the Discharger has selected, and propose a time frame for implementation.

If a Discharger changes the QISP assisting with the Level 2 ERA requirements this General Permit requires the Discharger to update the QISP information via SMARTS. Current information on individuals assisting Dischargers with compliance of this General Permit provides the Water Boards with the necessary contact information if there are questions on the submitted documents, and for possible verification of a QISP's certification.

Dischargers are required to address each Level 2 NAL exceedance in an Action Plan. The State Water Board recognizes that Dischargers with Level 2 status may have multiple parameters or facility areas that have Level 2 NAL exceedances and the timing of the exceedances may make it very difficult to address all Level 2 NAL exceedances in one Action Plan. When Level 2 ERA exceedances occur in subsequent reporting years, after an Action Plan is

certified and submitted, a Discharger will need to develop an Action Plan for this new Level 2 NAL exceedance. This General Permit defines new Level 2 NAL exceedances as an exceedance for a new parameter in any drainage area at the facility, or an exceedance for the same parameter being addressed in an existing Action Plan, but where the exceedance occurred in a different drainage area than identified in the existing Action Plan.

b. Level 2 ERA Technical Reports

The Level 2 ERA Technical Report contains three different options that require a Discharger to submit demonstrations showing the cause of the NAL exceedance(s). This General Permit requires a Discharger to appoint a QISP to prepare the Level 2 ERA Technical Reports. The State Water Board acknowledges that there may be cases where a combination of the demonstrations may be appropriate; therefore a Discharger may combine any of the following three demonstration options in their Level 2 ERA Technical Report when appropriate. A Discharger is only required to annually update its Level 2 ERA Technical Report when necessary as defined in Section XII.D.3.c of this General Permit, and is not required to annually re-certify and re-submit the entire Level 2 ERA Technical Report. If there are no changes prompting an update of the Level 2 ERA Technical Report, as specified in Section XII.D.3.c of this General Permit, the Discharger will provide this certification in the Annual Report that there have been no changes warranting re-submittal of the Level 2 ERA Technical Report.

i. Industrial Activity BMPs Demonstration

The Industrial Activity BMPs Demonstration is for the following:

- Dischargers who decided to implement additional BMPs that are expected to eliminate future NAL exceedance(s) and that have been implemented in order to achieve compliance with the technology-based effluent limitations of this General Permit, and
- Dischargers who decided to implement additional BMPs that may not eliminate future NAL exceedance(s) and that have been implemented in order to achieve compliance with the technology-based effluent limitations of this General Permit.

When preparing the Industrial Activity BMPs Demonstration, the QISP shall identify and evaluate all individual pollutant source(s) associated with industrial activity that are or may be related to an NAL exceedance and all designed, information on the drainage areas associated with the Level 2 NAL exceedances, and installed BMPs that are implemented to reduce or prevent pollutants in industrial storm water discharges in compliance with this General Permit.

If an Industrial Activity BMPs Demonstration is submitted as the Level 2 ERA Technical Report and the Discharger is able to show reductions in pollutant concentrations below the NALs for four (4) subsequent consecutive QSEs, the Discharger returns to Baseline Status. A Discharger that submits an Industrial Activity BMPs Demonstration but has not installed additional BMPs that are expected to eliminate future NAL exceedance(s) will remain with Level 2 status but is not subject to additional ERAs unless directed by the Regional Water Board.

ii. Non-Industrial Pollutant Source Demonstration

A Non-Industrial Pollutant Source Demonstration is for a Discharger to demonstrate that the pollutants causing the NAL exceedances are not related to industrial activities conducted at the facility, and additional BMPs at the facility will not contribute to the reduction of pollutant concentrations.

Dischargers including the Non-Industrial Pollutant Demonstration in their Level 2 ERA Technical Report shall have a QISP determine that the sources of non-industrial pollutants in storm water discharges are not from industrial activity or natural background sources within the facility.

Sources of non-industrial pollutants that are discharged separately and are not comingled with storm water associated with industrial activity are not considered subject to this General Permit's requirements. When pollutants from non-industrial sources are comingled with storm water associated with industrial activity, the Discharger is responsible for all the pollutants in the combined discharge unless the technical report clearly demonstrates that the NAL exceedances due to the combined discharge are solely attributable to the non-industrial sources. The pollutant may also be present due to industrial activities, in which case the Discharger must demonstrate that the pollutant contribution from the industrial activities by itself does not result in an NAL exceedance. In most cases, the Non-Industrial Pollutant Source Demonstration will contain sampling data and analysis distinguishing the pollutants from non-industrial sources from the pollutants generated by industrial activity.

Once the Level 2 ERA Technical Report, including this demonstration is certified and submitted via SMARTS, the Discharger has satisfied all the requirements necessary for that pollutant for ERA purposes. A Discharger that submits a Non-Industrial Pollutant Demonstration remains with Level 2 status but is not subject to additional ERAs unless directed by the Regional Water Board.

iii. Natural Background Pollutant Source Demonstration

The benchmark monitoring schedule in section 6.2.1.2 of the 2008 MSGP allows a Discharger to determine that the exceedance of the benchmark is attributable solely to the presence of that pollutant in the natural background. A Discharger making this determination is not required to perform corrective



action or additional benchmark monitoring providing that the other 2008 MSGP requirements are met. The 2008 MSGP Fact Sheet requires Dischargers to include in the following in the SWPPP: 1) map(s) showing the reference site location, facility, available land cover information, reference site and test site elevation, available geology and soil information for reference and test sites, photographs showing site vegetation, site reconnaissance survey data and records. This General Permit requires this information to be included in the Natural Background Pollutant Source Demonstration in Section XII.D.2.c.

The Natural Background Pollutant Source Demonstration in this General Permit is for a Discharger that can demonstrate that pollutants causing the NAL exceedances are not related to industrial activities conducted at the facility, and are solely attributable to the presence of those pollutants in natural background. The pollutant may also be present due to industrial activities, in which case the Discharger must demonstrate that the pollutant contribution from the industrial activities by itself does not result in an NAL exceedance. Natural background pollutants include those substances that are naturally occurring in soils or groundwater that have not been disturbed by industrial activities. Natural background pollutants do not include legacy pollutants from earlier activity on a site, or pollutants in run-on from neighboring sources which are not naturally occurring. Dischargers are not required to reduce concentrations for pollutants in the effluent caused by natural background sources if these pollutants concentrations are not increased by industrial activity.

The 2008 MSGP Fact Sheet states that the background concentration of a pollutant in runoff from a non-human impacted reference site in the same watershed must be determined by evaluation of ambient monitoring data or by using information from a peer-reviewed publication or a local, state, or federal government publication specific to runoff or storm water in the immediate region. Studies that are in other geographic areas, or are clearly based on different topographies or soils, are not sufficient to meet this requirement. When such data is not available, and there are no known sources of the pollutant, the background concentration should be assumed to be zero.

In cases where historic monitoring data from a site are used for generating a natural background concentration, and the site is no longer accessible or able to meet reference site acceptability criteria, the Discharger must submit documentation (e.g., historic land use maps) indicating the site did meet reference site criteria (such as indicating the absence of human activity) during the time data collection occurred.

Once the Level 2 ERA Technical Report, including a Natural Background Demonstration meeting the conditions in Section XII.D.2.c of this General Permit is certified and submitted via SMARTS, the Discharger is no longer responsible for the identified background parameters(s) in the corresponding drainage area(s). A Discharger that submits this type of demonstration will

remain with Level 2 status but is not subject to additional ERAs unless directed by the Regional Water Board.

**c. Level 2 ERA Implementation Extension**

The State Water Board recognizes that there may be circumstances that make implementation of all necessary actions required in the Level 2 ERAs by the permitted due dates infeasible. In such circumstances a Discharger may request additional time by submitting a Level 2 ERA Implementation Extension. The Level 2 ERA Implementation Extension will automatically allow Dischargers up to an additional six (6) months to complete the tasks identified in the Level 2 ERA Action Plans while remaining in compliance with this General Permit. The Level 2 ERA Implementation Extension is subject to Regional Water Board review. If additional time is needed beyond the initial six (6) month extension, a second Level 2 ERA Implementation Extension may be submitted but is not effective unless it is approved by the Water Board.

**L. Inactive Mining Operations**

Inactive mining sites may need coverage under this General Permit. Inactive mining operations are mining sites, or portions of sites, where mineral mining and/or dressing occurred in the past with an identifiable Discharger (owner or operator), but are no longer actively operating. Inactive mining sites do not include sites where mining claims are being maintained prior to disturbances associated with the extraction, beneficiation, or processing of mined materials. A Discharger has the option to certify and submit via SMARTS that its inactive mining operations meet the conditions for an Inactive Mining Operation Certification in Section XIII of this General Permit. The Discharger must have a SWPPP for an inactive mine signed (wet signature with license number) by a California licensed professional engineer. The Inactive Mining Operation Certification in this General Permit is in lieu of performing certain identified permit requirements. This General Permit requires an annual inspection of an inactive mining site and an annual re-certification of the SWPPP. Any significant updates to the SWPPP shall be signed (wet signature and license number) by a California license professional engineer. The Discharger must certify and submit via SMARTS any significantly revised SWPPP within 30 days of the revision(s)

**M. Compliance Groups and Compliance Group Leaders**

Group Monitoring, as defined in the previous permit, has been eliminated in this General Permit and replaced with a new compliance option called Compliance Groups. The Compliance Group option differs from Group Monitoring as it requires (1) all Dischargers participating in a Compliance Group (Compliance Group Participants) sample two QSEs each year, (2) the Compliance Group Leader to inspect each Participant's facility within each reporting year, (3) the Compliance Group Leader must complete a State Water Board sponsored or approved training program for Compliance Group Leaders, and (4) the Compliance Group Leader to prepare Consolidated Level 1 ERA Reports, and individual Level 2 ERA Action Plans and Technical Reports. The Compliance Group option is similar to Group Monitoring as it retains a mechanism that

allows Dischargers of the same industry type to comply with this General Permit through shared resources in a cost saving manner.

This General Permit emphasizes sampling and analysis as a means to evaluate BMP performance and overall compliance, and the significantly reduced sampling requirements previously afforded to Group Monitoring Participants (two samples within a five-year period) does not provide the necessary information to achieve these goals. However, a moderate reduction in sampling requirements is included as an incentive for Compliance Group Participants while concurrently requiring sufficient individual facility sampling data to determine compliance. A Compliance Group Leader is required to provide the necessary sampling training and guidance to the Compliance Group Participants. This additional training requirement will increase sampling data quality that will offset the reduced sampling frequency for Compliance Groups.

Participation in Compliance Groups will provide additional cost savings for Dischargers in the preparation of the Consolidated Level 1 ERA Reports, and for Compliance Group Leader assistance in preparing the Level 2 ERA Action Plans and the individual Level 2 ERA Technical Reports. It is likely that many of the pollutant sources causing NAL exceedances, and the corresponding BMP cost evaluation and selection, when appropriate, will overlap for groups of facilities in a similar industry type. When these overlaps occur, a Compliance Group Leader should be able to more efficiently evaluate the pollutant sources and BMP options, and prepare the necessary reports.

The State Water Board believes that it is necessary for Compliance Group Leaders to have a higher level of industrial storm water compliance and training experience than the expectations of a QISP. Many stakeholder comments on this General Permit suggested various certifications to provide this higher level of experience; however, the State Water Board believes a process similar to the Trainer of Record process for the Construction General Permit training program will develop Compliance Group Leaders with the appropriate level of experience to fulfill the necessary qualifications.

The intent of the Compliance Groups is to have only one or a small number of Compliance Groups per industrial sector. The process for becoming a QISP trainer and/or a Compliance Group Leader is purposely similar to the Construction General Permit trainer of record process for consistency within storm water regulatory leaders. The formal process to qualify to conduct trainings for QISPs and/or to be a Compliance Group Leader will include the submittal of a statement of qualifications for review, a review fee, completion of an exam and training specific to this role. For more information see the Construction General Permit trainer of record process: <http://www.casqa.org/TrainingandEducation/ConstructionGeneralPermitTrainingQSDQSPToR/tabid/205/Default.aspx>

After the initial Compliance Group registration, Compliance Group Leaders are required to submit and maintain their list of Compliance Group Participants via SMARTS. There are no additional administrative documents required. The previous permit required group leaders to provide annual group evaluation reports and a letter of intent to continue group monitoring. The State Water Board found these items to be resource intensive and placed an unnecessary administrative burden on group leaders. The

Compliance Group requirements in this General Permit reduces the administrative burden on both the Compliance Group Leaders and Water Board staff.

The State Water Board's intent for the effluent data, BMP selection, cost, and performance information, and other industry specific information provided in Compliance Group reports is for evaluation of sector-specific permitting approaches and the use of NALs in the next reissuance of this General Permit.

## **N. Annual Evaluation**

Federal regulations require NPDES industrial storm water Dischargers to evaluate their facility and SWPPP annually. Typically this requires an inspection of the facility to ensure: (1) the SWPPP site map is up to date, (2) control of all potential pollutant sources is included in the SWPPP, and (3) sampling data and visual observation records are used to evaluate if the proper BMPs are being implemented. As Dischargers are required to conduct monthly visual observation that partially overlap with the actions required by the annual evaluation requirements, Dischargers may perform the annual evaluation inspection concurrent with a monthly visual observation.

## **O. Annual Report**

All Dischargers shall certify and submit via SMARTS an Annual Report no later than July 15 following each reporting year. The reporting requirements for this General Permit's Annual Report are streamlined in comparison to the previous permit. The Annual Report now consists of two primary parts: (1) a compliance checklist indicating which permit requirements were completed and which were not (e.g., a Discharger who completes the required sampling of four QSEs during the reporting year, versus a Discharger who is only able to sample two QSEs during the reporting year), and (2) an explanation for items on the compliance checklist that were determined incomplete by the Discharger. Unlike the previous permit, the Annual Report does not require Dischargers to provide the details of each visual observation (such as name of observer, time of observation, observation summary, corrective actions, etc.) or provide the details of the Annual Comprehensive Site Evaluation. Dischargers, however, continue to be required to retain those records and have them available upon request. The Annual Report is further simplified through the immediate electronic reporting via SMARTS of sampling data and copies of the original laboratory reports instead of such information being included in the Annual Report.

## **P. Conditional Exclusion - No Exposure Certification (NEC) Requirements**

This General Permit's conditional exclusion requirements are similar to the requirements provided in 40 C.F.R. section 122.26(g)(3). Clarifications were added in this General Permit, however, to the types of "storm resistant shelters" and the periods when "temporary shelters" may be used in order to avert regulatory confusion. California does not have operating coal power plants, which are a major contributor to acid rain elsewhere in the United States. California does have nonpoint sources or atmospheric deposition that may locally impact the pH of the rain water, however this is

not categorized as acid rain as referred to by the U.S. EPA for the NEC coverage requirements. The No Exposure Guidance Document<sup>15</sup> developed by the U.S. EPA mentions acid rain as a potential source of contaminants to consider for NEC coverage. The acid rain leachate language was not included in this General Permit's Appendix 2 to clarify that Dischargers may qualify for NEC coverage, even if the facility has metal buildings or structures.

The Discharger shall certify and submit complete PRDs for NEC coverage via SMARTS. Based upon the State Water Board's experience with reissuing and implementing the 2009 Construction General Permit, the transition for existing Dischargers to register under this new General Permit is staff resource intensive. The State Water Board staff is available to assist Dischargers requiring assistance with enrolling under this General Permit, both for NOI coverage and NEC coverage. The State Water Board has also experienced that more time is needed for its staff to assist Dischargers registering for NEC coverage. To provide better customer service to all Dischargers, three months have been added to the NEC coverage PRD submittal schedule for new and existing Dischargers (Section II.B.4 of this General Permit, extending the NEC coverage registration date to October 1, 2015).

Dischargers must annually inspect their facility to ensure continued compliance with NEC requirements, and annually re-certify and submit an NEC via SMARTS. Based on its regulatory experience, the State Water Board has determined that a five-year NEC re-certification period is inadequate. A significant percentage of facilities may revise, expand, or relocate their operations in any given year. Furthermore, a significant percentage of facilities experience turnover of staff knowledgeable of the NEC requirements and limitations. Accordingly, the State Water Board believes that annual NEC evaluation and re-certification requirements are appropriate to continually assure adequate program compliance.

## **Q. Special Requirements - Plastic Materials**

Water Code section 13367 requires the Water Boards to implement measures that control discharges of preproduction plastic from point and nonpoint sources. The State Water Board intends to use this General Permit to regulate discharges of preproduction plastics from areas of facilities that are subject to this General Permit. A Regional Water Board may designate facilities, or areas of facilities, that are not otherwise subject to this General Permit, pursuant to Section XIX.F. For example, a Regional Water Board may designate Plastic Materials handling areas of a transportation facility that are not associated with vehicle maintenance as requiring coverage under this General Permit.

Preproduction plastics used by the plastic manufacturing industry are small in size and have the potential to mobilize in storm water. Preproduction plastic washed into storm water drains can move to waters of the United States where it contributes to the growing problem of plastic debris in inland and coastal waters. Water Code section 13367

<sup>15</sup> U.S. EPA. Guidance Manual for Conditional Exclusion from Storm Water Permitting Based On "No Exposure" of Industrial Activities to Storm Water. Web. June 2000. < <http://www.epa.gov/npdes/pubs/noxguide.pdf> >. [as of January 31, 2014].



outlines five mandatory BMPs that are required for all facilities that handle preproduction plastic. These mandatory BMPs are included in this General Permit.

The State Water Board has received comments regarding the Water Code requirements for Plastics Facilities to install a containment system for on-site storm drain locations that meet 1mm capture and 1-year 1-hour storm flow requirement standards. As a result, this General Permit includes the option under Water Code section 13367 that allows a plastics facility to propose an alternative BMP or suite of BMPs that can meet the same performance and flow requirements as a 1mm capture and 1-year 1-hour storm flow containment system standards. These alternative BMPs are to be submitted to the Regional Water Board for approval. This alternative is intended to allow the facility to develop BMPs that focus on pollution prevention measures that can perform as well as, or better than, the containment system otherwise required by the statute.

The State Water Board also includes two additional containment system alternatives in this General Permit that are considered to be equivalent to, or better than, the 1mm capture and 1-year 1-hour storm flow requirements:

- An alternative allowing plastic facilities to implement a suite of eight BMPs addressing the majority of potential sources of plastic discharges. This suite of BMPs is based on industry and U.S. EPA recommendations and Water Board experience with storm water inspections, violations, and enforcement cases throughout California.
- An alternative allowing a facility to operate in a manner such that all preproduction plastic materials are used indoors and pose no potential threat for discharge off-site. The facility is required to notify the Regional Water Board of the intent to seek this exemption and of any changes to the facility or operations that may disqualify the facility for the exemption. The exemption may be revoked by the Regional Water Board at any time.

Plastics facilities may use preproduction plastic materials that are less than 1mm in size, or produce materials, byproducts, or waste that is smaller than 1mm in size. These small size materials will pass through the 1mm capture containment system required by Water Code section 13367. Plastics facilities with sub-1mm materials must design a containment system to capture the smallest size material onsite with a 1-year 1-hour storm flow requirement, or propose alternative BMPs for Regional Water Board approval that meet the same requirements.

The remaining BMPs required by Water Code section 13367 are consistent with recommendations for handling and clean-up of preproduction plastics in the American Chemistry Council publication, *Operation Clean Sweep* and U.S. EPA's publication *Plastic Pellets in the Aquatic Environment: Sources and Recommendations*. The State Water Board believes that the entire approach in this General Permit for plastic materials is consistent with Water Code section 13367.

## **R. Regional Water Board Authorities**

The Regional Water Boards retain discretionary authority over many issues that may arise from industrial discharges within their respective regions. This General Permit

emphasizes the authority of the Regional Water Boards over specific requirements of this General Permit that do not meet region-specific water quality protection regulatory needs.

## **S. Special Conditions: Requirements for Dischargers Claiming the “No Discharge” Option in the Notice of Non-Applicability**

### **1. General**

Entities that operate facilities generating storm water associated with industrial activities that is not discharged to waters of the United States are not required to obtain General Permit coverage. Entities that have contacted the Water Boards to inquire what is necessary to avoid permit coverage have received inconsistent guidance. This has resulted in regulatory inconsistency and uncertainty as to whether they are in compliance if their industry operates without General Permit coverage. Depending upon how each Regional Water Board handles “No Discharge” claims, some facilities with advanced containment design may be required to obtain General Permit coverage while other facilities with less advanced containment design may be allowed to operate without General Permit coverage. Some stakeholders have complained that this type of regulatory inconsistency puts some facilities at an economically-competitive disadvantage given the costs associated with permit compliance.

U.S. EPA regulations do not provide a design standard, definition, or guidance as to what constitutes “No Discharge.” Unlike Conditional Exclusion requirements, U.S. EPA regulations do not require an entity to submit technical justification or certification that a facility does not discharge to waters of the United States (U.S.). Therefore entities have previously been allowed to self-determine that their facility does not discharge to water of the U.S. when using any containment design standard. The State Water Board does not have available information showing that most entities have adequately performed hydraulic calculations to determine the frequency of discharge corresponding to their containment controls or have had these hydraulic calculations reviewed or completed by a California licensed professional engineer. Although U.S. EPA makes clear that an unpermitted discharge to waters of the U.S. is a violation of the CWA, this leaves regulatory agencies with the very difficult task of knowing when any given facility discharges in order to carry-out enforcement actions.

In 1998, the Water Code was amended to require entities who are requested by the Water Boards to obtain General Permit coverage, but that have a valid reason to not obtain General Permit coverage, to submit a Notice of Non-Applicability (NONA). (Wat. Code, § 13399.30, subd. (a)(2)). The NONA covers multiple reasons why an entity is not required to be permitted including (1) facility closure, (2) not the legal owner, (3) incorrect SIC code, (4) eligibility for the Conditional Exclusion (No Exposure Certification), and (5) the facility not discharging to water of the U.S. (“No Discharge”). The previous permit contained definitions, requirements, and guidance that entities may reference to determine whether they are eligible to select any of the first four NONA reasons for not obtaining General Permit coverage. However, neither the previous permit nor the Water Code provide definitions, requirements,

and guidance for entities to determine whether they are eligible to indicate “No Discharge” on the NONA as a reason for not obtaining General Permit coverage.

This General Permit addresses and resolves the issues discussed above by establishing consistent, statewide eligibility requirements in Section XX.C for entities submitting NONAs indicating “No Discharge.” When requested by the Water Boards to obtain General Permit coverage, entities must meet these “No Discharge” eligibility requirements or obtain General Permit coverage. The Water Boards retain enforcement authority if a facility subsequently discharges.

## 2. “No Discharge” Eligibility Requirements

The entity must certify submit in SMARTS a NONA Technical Report signed (wet signature and license number) by a California licensed professional engineer that contains the analysis and details of the containment design supporting the “No Discharge” eligibility determination. Because containment design will require hydraulic calculations, soil permeability analysis, soil stability calculations, appropriate safety factor consideration, and the application of other general engineering principles, state law requires the technical report to be signed (wet signature and license number) by a California licensed professional engineer.

The State Water Board has selected a containment design target that, as properly applied will result in few, if any, discharges. The facility must either be:

- a. Engineered and constructed to contain all storm water associated with industrial activities from discharging to waters of the United States. (The determination of what is a water of the United States can be complicated, and in certain circumstances, a discharge to groundwater that has a direct hydrologic connection to waters of the United States may constitute a discharge to a water of the United States.) Dischargers must base their information upon maximum historic precipitation event data (or series of events) from the nearest rain gauges as provided by the National Oceanic and Atmospheric Administration’s (NOAA) website, or other nearby precipitation data available from other government agencies. At a minimum, Dischargers must ensure that the containment design addresses maximum 1-hour, 24-hour, weekly, monthly, and annual precipitation data for the duration of the exclusion.

Design storm events are generally specified as a one-time expected hydraulic failure over a reoccurrence of years for a specified storm event. For example, if a design storm standard is a 100 year 24-hour event, then a facility’s containment system designed to contain the maximum volume of water would be expected to fall in 24 hours once every 100 years. Design standards vary dependent upon the regulatory program and the level of protection needed. Since California has considerable variations in climate/topography/soil conditions across the state, the “No Discharge” NONA eligibility requirements have been created so that each facility’s containment design can incorporate unique site specific circumstances to meet the requirement that discharges will not occur based upon past historical precipitation data. Facilities that are not designed to not meet the “No Discharge” eligibility requirements must obtain General Permit coverage.

- b. Located in basins or other physical locations that are not hydrologically connected to waters of the United States.

The State Water Board considered allowing Entities to review United States Army Corp of Engineer maps to determine, without a California licensed professional engineer, whether their facility location is within a basin and/or other physical location that is not hydrologically connected to waters of the United States. The State Water Board believes that this determination can be difficult in some cases, or is likely to be performed incorrectly. In addition, there may be areas of the state that are not hydrologically connected to waters of the United States, but are not on United States Army Corps of Engineer maps. Therefore, all “No Discharge” Technical Reports must be signed (wet signature and license number) by a California licensed professional engineer.

### 3. Additional Considerations

The “No Discharge” determination does not cover storm water containment systems that transfer industrial pollutants to groundwater. Entities must determine whether designs that incorporate infiltration may discharge to and contaminate groundwater. If there is a threat to groundwater, Entities must contact the Regional Water Boards prior to construction of infiltration design elements.

Entities that have not eliminated all discharges that are subject to General Permit coverage (NOI Coverage or NEC Coverage) are ineligible to submit NONAs indicating “No Discharge.”

## ATTACHMENT A

### FACILITIES COVERED BY NATIONAL POLLUTANT DISCHARGE ELIMINATION SYSTEM (NPDES) GENERAL PERMIT FOR STORM WATER DISCHARGES ASSOCIATED WITH INDUSTRIAL ACTIVITIES (GENERAL PERMIT)

1. Facilities Subject To Storm Water Effluent Limitations Guidelines, New Source Performance Standards, or Toxic Pollutant Effluent Standards Found in 40 Code of Federal Regulations, Chapter I, Subchapter N (Subchapter N):

Cement Manufacturing (40 C.F.R. Part 411); Feedlots (40 C.F.R. Part 412); Fertilizer Manufacturing (40 C.F.R. Part 418); Petroleum Refining (40 C.F.R. Part 419), Phosphate Manufacturing (40 C.F.R. Part 422), Steam Electric (40 C.F.R. Part 423), Coal Mining (40 C.F.R. Part 434), Mineral Mining and Processing (40 C.F.R. Part 436), Ore Mining and Dressing (40 C.F.R. Part 440), Asphalt Emulsion (40 C.F.R. Part 443), Landfills (40 C.F.R. Part 445), and Airport Deicing (40 C.F.R. Part 449).

2. Manufacturing Facilities:

Facilities with Standard Industrial Classifications (SICs) 20XX through 39XX, 4221 through 4225. (This category combines categories 2 and 10 of the previous general permit.)

3. Oil and Gas/Mining Facilities:

Facilities classified as SICs 10XX through 14XX, including active or inactive mining operations (except for areas of coal mining operations no longer meeting the definition of a reclamation area under 40 Code of Federal Regulations. 434.11(1) because the performance bond issued to the facility by the appropriate Surface Mining Control and Reclamation Acts authority has been released, or except for areas of non-coal mining operations which have been released from applicable State or Federal reclamation requirements after December 17, 1990) and oil and gas exploration, production, processing, or treatment operations, or transmission facilities that discharge storm water contaminated by contact with or that has come into contact with any overburden, raw material, intermediate products, finished products, by-products, or waste products located on the site of such operations. Inactive mining operations are mining sites that are not being actively mined, but which have an identifiable owner/operator. Inactive mining sites do not include sites where mining claims are being maintained prior to disturbances associated with the extraction, beneficiation, or processing of mined material; or sites where minimal activities are undertaken for the sole purpose of maintaining a mining claim.

4. Hazardous Waste Treatment, Storage, or Disposal Facilities:

Hazardous waste treatment, storage, or disposal facilities, including any facility operating under interim

status or a general permit under Subtitle C of the Federal Resource, Conservation, and Recovery Act.

5. Landfills, Land Application Sites, and Open Dumps:

Landfills, land application sites, and open dumps that receive or have received industrial waste from any facility within any other category of this Attachment; including facilities subject to regulation under Subtitle D of the Federal Resource, Conservation, and Recovery Act, and facilities that have accepted wastes from construction activities (construction activities include any clearing, grading, or excavation that results in disturbance).

6. Recycling Facilities:

Facilities involved in the recycling of materials, including metal scrapyards, battery reclaimers, salvage yards, and automobile junkyards, including but limited to those classified as Standard Industrial Classification 5015 and 5093.

7. Steam Electric Power Generating Facilities:

Any facility that generates steam for electric power through the combustion of coal, oil, wood, etc.

8. Transportation Facilities:

Facilities with SICs 40XX through 45XX (except 4221-25) and 5171 with vehicle maintenance shops, equipment cleaning operations, or airport deicing operations. Only those portions of the facility involved in vehicle maintenance (including vehicle rehabilitation, mechanical repairs, painting, fueling, and lubrication) or other operations identified under this Permit as associated with industrial activity.

9. Sewage or Wastewater Treatment Works:

Facilities used in the storage, treatment, recycling, and reclamation of municipal or domestic sewage, including land dedicated to the disposal of sewage sludge, that are located within the confines of the facility, with a design flow of one million gallons per day or more, or required to have an approved pretreatment program under 40 Code of Federal Regulations part 403. Not included are farm lands, domestic gardens, or lands used for sludge management where sludge is beneficially reused and are not physically located in the confines of the facility, or areas that are in compliance with Section 405 of the Clean Water Act.

## **ATTACHMENT B**

### **ACRONYM LIST**

#### **NATIONAL POLLUTANT DISCHARGE ELIMINATION SYSTEM (NPDES) GENERAL PERMIT FOR STORM WATER DISCHARGES ASSOCIATED WITH INDUSTRIAL ACTIVITIES (GENERAL PERMIT)**

ASBS	Areas of Special Biological Significance
BAT	Best Available Technology Economically Achievable
BCT	Best Conventional Pollutant Control Technology
BMP	Best Management Practices
BOD	Biochemical Oxygen Demand
BPT	Best Practicable Control Technology Currently Available
CBPELSG	California Board for Professional Engineers, Land Surveyors and Geologists
DWQ	Division of Water Quality
ELGs	Effluent Limitations Guidelines and New Source Performance Standards
ERA	Exceedance Response Action
MS4	Municipal Separate Storm Sewer System
MSGP	Multi Sector General Permit
NAL	Numeric Action Level
NAICS	North American Industrial Classification System
NEC	No Exposure Certification
NEL	Numeric Effluent Limitation
NOI	Notice of Intent
NONA	Notice of Non Applicability
NOT	Notice of Termination
NPDES	National Pollutant Discharge Elimination System
NSPS	New Source Performance Standards
NSWD	Non Storm Water Discharges
O&G	Oil and Grease
PRDs	Permit Registration Documents
QA/QC	Quality Assurance/Quality Control
QISP	Qualified Industrial Storm water Practitioner
QSE	Qualifying Storm Event
SIC	Standard Industrial Classification
SMARTS	Storm Water Multiple Application and Report Tracking System
SWPPP	Storm Water Pollution Prevention Plan
TBEL	Technology Based Effluent Limitation
TDS	Total Dissolved Solids
TMDL	Total Maximum Daily Load
TOC	Total Organic Carbon
TSS	Total Suspended Solids
U.S. EPA	United States Environmental Protection Agency
WDID	Waste Discharge Identification Number
WQBEL	Water Quality Based Effluent Limitation



## **ATTACHMENT C**

### **GLOSSARY**

#### **NATIONAL POLLUTANT DISCHARGE ELIMINATION SYSTEM (NPDES) GENERAL PERMIT FOR STORM WATER DISCHARGES ASSOCIATED WITH INDUSTRIAL ACTIVITIES (GENERAL PERMIT)**

**Adoption Date** April 1, 2014

#### **Aerial Deposition**

Total suspended particulate matter found in the atmosphere as solid particles or liquid droplets. Chemical composition of particulates varies widely, depending on location and time of year. Sources of airborne particulates include but are not limited to: dust, emissions from industrial processes, combustion products from the burning of wood and coal, combustion products associated with motor vehicle or non-road engine exhausts, and reactions to gases in the atmosphere. Deposition is the act of these materials being added to a landform.

#### **Beneficial Uses**

As defined in the California Water Code, beneficial uses of the waters of the state that may be protected against quality degradation, include but are not limited to, domestic, municipal, agricultural and industrial supply; power generation; recreation; aesthetic enjoyment; navigation; and preservation and enhancement of fish, wildlife, and other aquatic resources or preserves.

#### **Best Available Technology Economically Achievable (BAT)**

As defined by United States Environmental Protection Agency (U.S. EPA), BAT is a technology-based standard established by the Clean Water Act (CWA) as the most appropriate means available on a national basis for controlling the direct discharge of toxic and nonconventional pollutants to navigable waters. The BAT effluent limitations guidelines, in general, represent the best existing performance of treatment technologies that are economically achievable within an industrial point source category or subcategory.

#### **Best Conventional Pollutant Control Technology (BCT)**

As defined by U.S. EPA, BCT is a technology-based standard for the discharge from existing industrial point sources of conventional pollutants including biochemical oxygen demand (BOD), total suspended sediment (TSS), fecal coliform, pH, oil and grease.

#### **Best Professional Judgment (BPJ)**

The method used by permit writers to develop technology-based NPDES permits conditions on a case-by-case basis using all reasonably available and relevant data.

## GLOSSARY

**Best Management Practices (BMPs)**

Scheduling of activities, prohibitions of practices, maintenance procedures, and other management practices to prevent or reduce the discharge of pollutants. BMPs also include treatment requirements, operating procedures, and practices to control site runoff, spillage or leaks, sludge or waste disposal, or drainage from raw material storage.

**Chain of Custody**

Form used to track sample handling as samples progress from sample collection to the laboratory. The chain of custody is also used to track the resulting analytical data from the laboratory to the client. Chain of custody forms can be obtained from an analytical laboratory upon request.

**Debris**

Litter, rubble, discarded refuse, and remains of destroyed inorganic anthropogenic waste.

**Detected Not Quantifiable**

A sample result that is between the Method Detection Limit (MDL) and the Minimum Level (ML).

**Discharger**

A person, company, agency, or other entity that is the operator of the industrial facility covered by this General Permit.

**Drainage Area**

The area of land that drains water, sediment, pollutants, and dissolved materials to a common discharge location.

**Effective Date**

The date, set by the State Water Resources Control Board (State Water Board), when at least one or more of the General Permit requirements take effect and the previous permit expires. This General Permit requires most of the requirements (such as SMARTs submittals, minimum BMPs, sampling and analysis requirements) to take effect on July 15, 2015.

**Effluent**

Any discharge of water either to the receiving water or beyond the property boundary controlled by the Discharger.

**Effluent Limitation**

Any numeric or narrative restriction imposed on quantities, discharge rates, and concentrations of pollutants that are discharged from point sources into waters of the United States, waters of the contiguous zone, or the ocean.

## GLOSSARY

**Erosion**

The process by which soil particles are detached and transported by the actions of wind, water or gravity.

**Erosion Control BMPs**

Vegetation, such as grasses and wildflowers, and other materials, such as straw, fiber, stabilizing emulsion, protective blankets, etc., placed to stabilize areas of disturbed soils, reduce loss of soil due to the action of water or wind, and prevent water pollution.

**Facility**

A collection of industrial processes discharging storm water associated with industrial activity within the property boundary or operational unit.

**Field Measurements**

Testing procedures performed in the field with portable field-testing kits or meters.

**Good Housekeeping BMPs**

BMPs designed to reduce or eliminate the addition of pollutants through analysis of pollutant sources, implementation of proper handling/disposal practices, employee education, and other actions.

**Industrial Materials**

Includes, but is not limited to: raw materials, recyclable materials, intermediate products, final products, by product, waste products, fuels, materials such as solvents, detergents, and plastic pellets; finished materials such as metallic products; raw materials used in food processing or production; hazardous substances designated under Section 101(14) of Comprehensive Environmental Response, Compensation, and Liability Act (CERLCA); any chemical the facility is required to report pursuant to Section 313 of Title III of Superfund Amendments and Reauthorization Act (SARA); fertilizers; pesticides; and waste products such as ashes, slag, and sludge and that are used, handled, stored, or disposed in relation to a facility's industrial activity.

**Method Detection Limit**

The minimum concentration of a substance that can be measured and reported with 99% confidence that the analyte concentration is greater than zero.

**Minimum Level**

The lowest level at which the entire analytical system must give a recognizable signal and acceptable calibration point for the analyte. It is equivalent to the concentration of the lowest calibration standard, assuming that all method-specified sample weights, volumes, and cleanup procedures have been employed.

**Monitoring Implementation Plan**

Planning document included in the Storm Water Pollution Prevention Plan (SWPPP). Dischargers are required to record information on the implementation of the monitoring requirements in this General Permit. The MIP should include relevant information on:

## GLOSSARY

the Monthly Visual Observation schedule, Sampling Parameters, Representative Sampling Reduction, Sample Frequency Reduction, and Qualified Combined Samples.

### **Monitoring Requirements**

Includes sampling and analysis activities as well as visual observations.

### **Natural Background**

Pollutants including substances that are naturally occurring in soils or groundwater. Natural background pollutants do not include legacy pollutants from previous activity at a facility, or pollutants in run-on from neighboring sources which are not naturally occurring.

### **New Discharge(r)**

A facility from which there is a discharge, that did not commence the discharge at a particular site prior to August 13, 1979, which is not a new source as defined in 40 Code of Federal Regulations 122.29, and which has never received a finally effective NPDES permit for discharges at that site. See 40 Code of Federal Regulations 122.2.

### **Numeric Action Level (NAL) Exceedance**

Annual NAL exceedance - the Discharger shall determine the average concentration for each parameter using the results of all the sampling and analytical results for the entire facility for the reporting year (i.e., all "effluent" data) and compare this to the corresponding Annual NAL values in Table 2. For Dischargers using composite sampling or flow measurement in accordance with standard practices, the average concentrations shall be calculated in accordance with the U.S. EPA Guidance Manual for the Monitoring and Reporting Requirements of the NPDES Multi-Sector Storm Water General Permit.<sup>1</sup> An annual NAL exceedance occurs when the average of all the analytical results for a parameter from samples taken within a reporting year exceeds an annual NAL value for that parameter listed in Table 2 (or is outside the NAL pH range);

Instantaneous maximum NAL exceedance - the Discharger shall compare all sampling and analytical results from each distinct sample (individual or composite) to the corresponding Instantaneous maximum NAL values in Table 2. An instantaneous maximum NAL exceedance occurs when two or more analytical results from samples taken for any parameter within a reporting year exceed the instantaneous maximum NAL value (for TSS and O&G), or are outside of the instantaneous maximum NAL range (for pH).

### **Non Detect**

Sample result is less than Method Detection Limit; Analyte being tested cannot be detected by the equipment or method.

---

<sup>1</sup> U.S. EPA. NPDES Storm Water Sampling Guidance Document. <<http://www.epa.gov/npdes/pubs/owm0093.pdf>>. [as of July 3, 2013]

## GLOSSARY

### **Non-Storm Water Discharges (NSWDs)**

Discharges that do not originate from precipitation events. Including but not limited to, discharges of process water, air conditioner condensate, non-contact cooling water, vehicle wash water, sanitary wastes, concrete washout water, paint wash water, irrigation water, or pipe testing water.

### **Numeric Action Level (NAL)**

Pollutant concentration levels used to evaluate if best management practices are effective and if additional measures are necessary to control pollutants. NALs are not effluent limits. The exceedance of an NAL is not a permit violation.

### **Operator**

In the context of storm water associated with industrial activity, any party associated with an industrial facility that meets either of the following two criteria:

- a. The party has operational control over the industrial SWPPP and SWPPP specifications, including the ability to make modifications to those plans and specifications
- b. The party has day-to-day operational control of activities at the facility which are necessary to ensure compliance with a SWPPP for the facility or other permit conditions (e.g., authorized to direct workers at a site to carry out activities required by the SWPPP or comply with other permit conditions).

### **pH**

Unit universally used to express the intensity of the acid or alkaline condition of a water sample. The pH of natural waters tends to range between 6.0 and 9.0, with neutral being 7.0.

### **Plastic Materials**

Plastic Materials are virgin and recycled plastic resin pellets, powders, flakes, powdered additives, regrind, dust, and other similar types of preproduction plastics with the potential to discharge or migrate off-site.

### **Qualified Industrial Storm Water Practitioner (QISP)**

Only required once a Discharger reaches Level 1 status, a QISP is the individual assigned to ensure compliance with this General Permit or to assist New Dischargers with determining coverage eligibility for discharges to an impaired water body. A QISP's responsibilities include implementing the SWPPP, performing the Annual Comprehensive Facility Compliance Evaluation (Annual Evaluation), assisting in the preparation of Annual Reports, performing ERAs, and training appropriate Pollution Prevention Team members. The individual must take the appropriate state approved or sponsored training to be qualified. Dischargers shall ensure that the designated QISP is geographically located in an area where they will be able to adequately perform the permit requirements at all of the facilities they represent.

## GLOSSARY

**Qualifying Storm Event (QSE)**

A precipitation event that:

- a. Produces a discharge for at least one drainage area; and
- b. Is preceded by 48 hours with no discharge from any drainage area.

**Regional Water Board**

Includes the Executive Officer and delegated Regional Water Board staff.

**Runoff Control BMPs**

Measures used to divert run-on from offsite and runoff within the site.

**Run-on**

Discharges that originate offsite and flow onto the property of a separate facility or property or, discharges that originate onsite from areas not related to industrial activities and flow onto areas on the property with industrial activity.

**Scheduled Facility Operating Hours**

The time periods when the facility is staffed to conduct any function related to industrial activity, but excluding time periods where only routine maintenance, emergency response, security, and/or janitorial services are performed.

**Sediment**

Solid particulate matter, both mineral and organic, that is in suspension, is being transported, or has been moved from its origin by air, water, gravity, or ice and has come to rest on the earth's surface either above or below sea level.

**Sedimentation**

Process of deposition of suspended matter carried by water, wastewater, or other liquids that flow by gravity. Control of sedimentation is accomplished by reducing the velocity of the liquid below the point at which it can transport the suspended material.

**Sediment Control BMPs**

Practices that trap soil particles after they have been eroded by rain, flowing water, or wind. Includes those practices that intercept and slow or detain the flow of storm water to allow sediment to settle and be trapped (i.e., silt fence, sediment basin, fiber rolls, etc.).

**Sheet Flow**

Flow of water that occurs overland in areas where there are no defined channels and where the water spreads out over a large area at a uniform depth.

**Source**

Any facility or building, property, road, or area that causes or contributes to pollutants in storm water.



## GLOSSARY

**Storm Water**

Storm water runoff, snowmelt runoff, and storm water surface runoff and drainage.

**Storm Water Discharge Associated With Industrial Activity**

The discharge from any conveyance which is used for collecting and conveying storm water and which is directly related to manufacturing, processing, or raw materials storage areas at an industrial plant as identified in Attachment A of this General Permit. The term does not include discharges from facilities or activities excluded from the NPDES program. The term includes, but is not limited to, storm water discharges from industrial plant yards; immediate access roads and rail lines used or traveled by carriers of raw materials; manufactured products, waste material, or by-products used or created by the facility; material handling sites; refuse sites; sites used for the application or disposal of process wastewaters (as defined at 40 C.F.R. section 401); sites used for the storage and maintenance of material handling equipment; sites used for residual treatment, storage, or disposal; shipping and receiving areas; manufacturing buildings; storage areas (including tank farms) for raw materials, and intermediate and finished products; and areas where industrial activity has taken place in the past and significant materials remain and are exposed to storm water. The term does not include discharges from facilities or activities excluded from the NPDES program under 40 C.F.R. section 122.

Material handling activities include the: storage, loading and unloading, transportation, or conveyance of any raw material, intermediate product, finished product, by-product, or waste product. The term excludes areas located on plant lands separate from the plant's industrial activities, such as office buildings and accompanying parking lots as long as the drainage from the excluded areas is not mixed with storm water drained from the above described areas. Industrial facilities (including industrial facilities that are federally, State, or municipally owned or operated that meet the description of the facilities listed in this paragraph) include those facilities designated under 40 C.F.R. section 122.26(a)(1)(v).

**Structural Controls**

Any structural facility designed and constructed to mitigate the adverse impacts of storm water and urban runoff pollution.

**Total Suspended Solids (TSS)**

The measure of the suspended solids in a water sample including inorganic substances such as soil particles, organic substances such as algae, aquatic plant/animal waste, and particles related to industrial/sewage waste, etc. The TSS test measures the concentration of suspended solids in water by measuring the dry weight of a solid material contained in a known volume of a sub-sample of a collected water sample. Results are reported in mg/L.

## GLOSSARY

**Toxicity**

The adverse response(s) of organisms to chemicals or physical agents ranging from mortality to physiological responses, such as impaired reproduction or growth anomalies.

**Trade Secret**

Information, including a formula, pattern, compilation, program, device, method, technique, or process, that: (1) derives independent economic value, actual or potential, from not being generally known to the public or to other persons who can obtain economic value from its disclosure or use; and (2) is the subject of efforts that are reasonable under the circumstances to maintain its secrecy.

**Turbidity**

The cloudiness of water quantified by the degree to which light traveling through a water column is scattered by the suspended organic and inorganic particles it contains. The turbidity test is reported in Nephelometric Turbidity Units (NTU) or Jackson Turbidity Units (JTU).

**Waters of the United States**

Generally refers to surface waters, as defined for the purposes of the federal Clean Water Act.

**Water Quality Objectives**

Defined in the California Water Code as limits or levels of water quality constituents or characteristics which are established for the reasonable protection of beneficial uses of water or the prevention of nuisance within a specific area.

**Water Quality Standards**

Consists of beneficial uses, water quality objectives to protect those uses, an antidegradation policy, and policies for implementation. Water quality standards are established in Regional Water Quality Control Plans (Basin Plans) and statewide Water Quality Control Plans. U.S. EPA has also adopted water quality criteria (the same as objectives) for California in the National Toxics Rule and California Toxics Rule.

## **ATTACHMENT D**

### **PERMIT REGISTRATION DOCUMENTS (PRDs)**

#### **NATIONAL POLLUTANT DISCHARGE ELIMINATION SYSTEM (NPDES) GENERAL PERMIT FOR STORM WATER DISCHARGES ASSOCIATED WITH INDUSTRIAL ACTIVITIES (GENERAL PERMIT)**

This Attachment provides an example of the information Dischargers are required to submit in the PRDs via the Storm Water Multiple Application and Report Tracking System (SMARTS). The actual PRD requirements are in Section II of this General Permit.

#### **A. Who Must Submit PRDs**

All Dischargers that operate facilities as described in Attachment A of this General Permit are subject to either Notice of Intent (NOI) or No Exposure Certification (NEC) Coverage and shall comply with the PRD requirements in this General Permit.

#### **B. Who Is Not Required to Submit PRDs**

Dischargers that operate facilities described below are not required to submit PRDs:

1. Facilities that are not described in Attachment A;
2. Facilities that are described in Attachment A but do not have discharges of storm water associated with industrial activity to waters of the United States; or,
3. Facilities that are already covered by an NPDES permit for discharges of storm water associated with industrial activity.

#### **C. Annual Fees for NOI and NEC Coverage**

Annual Fees for NOI and NEC coverage are established through regulations adopted by the State Water Board and are subject to change (see California Code of Regulations, title 23, section 2200 et seq.).

#### **D. When and How to Apply**

Dischargers proposing to conduct industrial activities subject to this General Permit must electronically certify and submit PRDs via the Storm Water Multiple Application

## PERMIT REGISTRATION DOCUMENTS (PRDS)

Reporting and Tracking System (SMARTS)<sup>1</sup> no less than seven (7) days prior to the commencement of industrial activity. Existing Dischargers must submit PRDs for NOI coverage by July 1, 2015 or for NEC coverage by October 1, 2015.

### E. PRD Requirements for NOI Coverage

1. Notice of Intent (NOI) and Signed Electronic Authorization Form.
2. Site Map (Section X.E of this General Permit).
3. Storm Water Pollution Prevention Plan (see Section X of this General Permit).

### F. Description of PRDs for NOI Coverage

1. The Notice of Intent (NOI) requires the following information:

- a. Operator/Owner Information

Operator/Owner Company or Organization Name  
 Contact First Name  
 Contact Last Name  
 Title  
 Street Address  
 Address Line 2  
 City/State/Zip  
 Phone (e.g. 999-999-9999)  
 E-mail (e.g. abc@xyz.com)  
 Federal Tax ID

- b. Facility Information

Facility Name  
 WDID Number (if applicable)  
 Contact First Name  
 Contact Last Name  
 Title  
 Street Address  
 Address Line 2  
 City  
 County  
 Phone (e.g. 999-999-9999)

---

<sup>1</sup> The State Water Board has developed the SMARTS online database system to handle registration and reporting under this General Permit. More information regarding SMARTS and access to the database is available online at <https://smarts.waterboards.ca.gov>. [as of June 26, 2013].

## PERMIT REGISTRATION DOCUMENTS (PRDS)

Emergency Phone (e.g. 999-999-9999)  
 E-mail (abc@xyz.com)  
 State/Zip CA  
 Total Site Size (Acres)  
 Latitude (Decimal degrees only, minimum 5 significant digits, e.g. 99.99999)  
 Longitude (Decimal degrees only, minimum 5 significant digits, e.g. 99.99999)  
 Total Percentage Site Imperviousness Area of Facility (Acres)  
 Total Areas of Industrial Activities and Materials Exposed to Precipitation  
 Primary SIC Code  
 Secondary SIC Code  
 Tertiary SIC Code  
 Regional Water Board

### c. Billing Information

Billing Name  
 Contact First Name  
 Contact Last Name  
 Title  
 Street Address  
 Address Line 2  
 City/State/Zip  
 Phone (e.g. 999-999-9999)  
 E-mail (e.g. abc@xyz.com)

### d. Receiving Water Information

Does your facility's storm water flow directly or indirectly into waters of the US such as river, lake, ocean, etc. (check box for directly or indirectly)

- i. Indirectly to waters of the US
- ii. Storm drain system - Enter owner's name:
- iii. Directly to waters of the US (e.g., river, lake, creek, stream, bay, ocean, etc.)
- iv. Name of the receiving water: \_\_\_\_\_

## PERMIT REGISTRATION DOCUMENTS (PRDS)

2. The Site Map(s) shall include the following Information:
- a. The facility boundary;
  - b. Storm water drainage areas within the facility boundary;
  - c. Portions of any drainage area impacted by discharges from surrounding areas and flow direction of each drainage area;
  - d. On-facility surface water bodies;
  - e. Areas of soil erosion;
  - f. Location(s) of nearby water bodies (such as rivers, lakes, wetlands, etc.);
  - g. Location(s) of municipal storm drain inlets that may receive the facility's industrial storm water discharges and authorized Non-Storm Water Discharges (NSWDs);
  - h. Locations of storm water collection and conveyance systems and associated points of discharge, and direction of flow;
  - i. Any structural control measures (that affect industrial storm water discharges, authorized NSWDs, and run-on);
  - j. All impervious areas of the facility, including paved areas, buildings, covered storage areas, or other roofed structures;
  - k. Locations where materials are directly exposed to precipitation;
  - l. Locations where significant spills or leaks identified (Section X.G.1.d of this General Permit) have occurred;
  - m. Areas of industrial activity subject to this General Permit;
  - n. All storage areas and storage tanks;
  - o. Shipping and receiving areas;
  - p. Fueling areas;



**PERMIT REGISTRATION DOCUMENTS (PRDS)**

- q. Vehicle and equipment storage/maintenance areas;
  - r. Material handling and processing areas;
  - s. Waste treatment and disposal areas;
  - t. Dust or particulate generating areas;
  - u. Cleaning and material reuse areas; and,
  - v. Any other areas of industrial activity which may have potential pollutant sources.
- 3. The Storm Water Pollution Prevention Plan (SWPPP) must be prepared in accordance with Section X of this General Permit.
  - 4. A NOI Certification by the Discharger that all PRDs submitted are correct and true.
  - 5. SMARTS Electronic Authorization Form (Signed by any user authorized to certify and submit data electronically).

**G. PRD Requirements for NEC Coverage**

- 1. No Exposure Certification and Signed Electronic Authorization Form.
- 2. No Exposure Certification Checklist Consistent with Requirements in Section XVII.F.2 of this General Permit.
- 3. Current Site Map Consistent with Requirements in Section X.E of this General Permit.

**H. Description of PRDs for NEC Coverage**

- 1. The No Exposure Certification requires the following information:
  - a. Operator/Owner Information
    - Operator/Owner Name
    - Contact First Name
    - Contact Last Name
    - Title

## PERMIT REGISTRATION DOCUMENTS (PRDS)

Street Address  
Address Line 2  
City/State/Zip  
Phone Ex (999-999-9999)  
E-mail (abc@xyz.com)  
Federal Tax ID

## b. Facility Information

Facility Name  
Contact First Name  
Contact Last Name  
Title  
Street Address  
Address Line 2  
City  
County  
Phone Ex (999-999-9999)  
Emergency Phone Ex (999-999-9999)  
E-mail (abc@xyz.com)  
State/Zip CA  
Total Site Size (Acres)  
Latitude (Decimal degrees only, minimum 5 significant digits, Ex 99.99999)  
Longitude (Decimal degrees only, minimum 5 significant digits, Ex 99.99999)  
Percent of Site Imperviousness (%)  
Primary SIC Code  
Secondary SIC Code  
Tertiary SIC Code  
Regional Water Board

## c. Billing Information

Billing Name (if different than Operator/Owner)  
Contact First Name  
Contact Last Name  
Title  
Street Address  
Address Line 2  
City/State/Zip  
Phone E.g. (999-999-9999)  
E-mail (e.g. abc@xyz.com)

## d. SMARTS Electronic Authorization Form - Signed by any user authorized to certify and submit data electronically.

## PERMIT REGISTRATION DOCUMENTS (PRDS)

- e. Certification by the Discharger that all PRDs submitted are correct and true and that the conditions of no-exposure have been met.
2. The NEC Checklist (Section XVII.F.2 of this General Permit) must be prepared to demonstrate that, based upon a facility inspection and evaluation, none of the following industrial materials or activities are, or will be in the foreseeable future, exposed to precipitation:
- a. Activities such as using, storing, or cleaning industrial machinery or equipment, and areas with materials or residuals from these activities;
  - b. Materials or residuals on the ground or in storm water inlets from spills/leaks;
  - c. Materials or products from past industrial activity;
  - d. Material handling equipment (except adequately maintained vehicles);
  - e. Materials or products during loading/unloading or transporting activities;
  - f. Materials or products stored outdoors (except final products intended for outside use, e.g., new cars, where exposure to storm water does not result in the discharge of pollutants);
  - g. Materials contained in open, deteriorated or leaking storage drums, barrels, tanks, and similar containers;
  - h. Materials or products handled/stored on roads or railways owned or maintained by the Discharger;
  - i. Waste material (except waste in covered, non-leaking containers, e.g., dumpsters). Application or disposal of processed wastewater (unless already covered by an NPDES permit); and,
  - j. Particulate matter or visible deposits of residuals from roof stacks/vents evident in the storm water outflow.
3. The Site Map(s) shall include the following information (see Section X.E of this General Permit):
- a. The facility boundary;
  - b. Storm water drainage areas within the facility boundary;
  - c. Portions of any drainage area impacted by discharges from surrounding areas and flow direction of each drainage area;

## PERMIT REGISTRATION DOCUMENTS (PRDS)

- d. On-facility surface water bodies;
- e. Areas of soil erosion;
- f. Location(s) of nearby water bodies (such as rivers, lakes, wetlands, etc.);
- g. Location(s) of municipal storm drain inlets that may receive the facility's industrial storm water discharges and authorized NSWDS;
- h. Locations of storm water collection and conveyance systems and associated points of discharge, and direction of flow;
- i. Any structural control measures (that affect industrial storm water discharges, authorized NSWDS, and run-on);
- j. All impervious areas of the facility, including paved areas, buildings, covered storage areas, or other roofed structures;
- k. Locations where materials are directly exposed to precipitation and the locations where significant spills or leaks identified (Section X.G.1.d of this General Permit) have occurred;
- l. Areas of industrial activity subject to this General Permit;
- m. All storage areas and storage tanks;
- n. Shipping and receiving areas;
- o. Fueling areas;
- p. Vehicle and equipment storage/maintenance areas;
- q. Material handling and processing areas;
- r. Waste treatment and disposal areas;
- s. Dust or particulate generating areas;
- t. Cleaning and material reuse areas; and,
- u. Any other areas of industrial activity which may have potential pollutant sources.

**PERMIT REGISTRATION DOCUMENTS (PRDS)****I. Obtaining Coverage**

To obtain coverage under this General Permit PRDs must be included and completed. If any of the required items are missing, the PRD submittal is considered incomplete and will be rejected. Upon receipt of a complete PRD submittal, the State Water Board will process the application package in the order received and assign a (WDID) number.

**J. Additional Information**

The Water Board may require the submittal of additional information in SMARTS if required to determine the appropriate fee for the facility as specified by the fee regulations.

**K. Questions**

If you have any questions on completing the PRDs or about SMARTS, please email [stormwater@waterboards.ca.gov](mailto:stormwater@waterboards.ca.gov) or call (866) 563-3107.

## ATTACHMENT E

### LIST OF TOTAL MAXIMUM DAILY LOADS (TMDLS) APPLICABLE TO INDUSTRIAL STORM WATER DISCHARGERS

#### NATIONAL POLLUTANT DISCHARGE ELIMINATION SYSTEM (NPDES) GENERAL PERMIT FOR STORM WATER DISCHARGES ASSOCIATED WITH INDUSTRIAL ACTIVITIES (GENERAL PERMIT)

The following table contains a list of Regional Water Board adopted and/or U.S. EPA established/approved TMDLs, as of the adoption date of this General Permit, that are applicable to industrial storm water Dischargers. TMDLs adopted/established after the effective date of the General Permit may, at the Water Boards discretion, be included in this General Permit. This General Permit may be reopened to amend TMDL-specific permit requirements in this Attachment E, or to incorporate new TMDLs adopted during the term of this General Permit that include requirements applicable to Dischargers covered by this General Permit.

Water Body	Pollutant
<b><u>San Francisco Bay Regional Water Quality Control Board</u></b>	
Napa River	Sediment
Sonoma Creek	Sediment
<b><u>Los Angeles Regional Water Quality Control Board</u></b>	
Santa Clara River Reach 3	Chloride
Santa Clara River	Nutrients
Los Angeles River	Metals
Los Angeles River	Nutrients
San Gabriel River	Metals and Selenium
Santa Monica Bay	Nearshore Debris
Machado Lake	Nutrient
Harbor Beaches of Ventura	Bacteria
Ballona Creek	Metals
Ballona Creek Estuary	Toxic Pollutants
Los Angeles Harbor	Bacteria
Marina del Rey Back Basins	Bacteria
Santa Clara River	Bacteria
Walker Creek,	Mercury
Oxnard Drain No. 3	Pesticides, PCBs <sup>1</sup> and Sediment Toxicity
Long Beach City Beaches and Los Angeles River Estuary	Indicator Bacteria
Los Angeles and Long Beach Harbors	Toxic and Metals

---

<sup>1</sup> Polychlorinated biphenyls



**LIST OF TOTAL MAXIMUM DAILY LOADS (TMDLS) APPLICABLE TO  
INDUSTRIAL STORM WATER DISCHARGERS**






Los Angeles Area Lakes	Nitrogen, Phosphorus, Mercury, Trash, Organochlorine Pesticides and PCBs
Santa Monica Bay	DDTs and PCBs
Machado Lake	Toxics
Colorado Lagoon	Pesticides, Polycyclic aromatic hydrocarbons, PCBs, and Metals
Calleguas Creek Watershed	Salts
Calleguas Creek Watershed	Metals and Selenium
Ballona Creek, Ballona Estuary, and Sepulveda Channel	Bacteria
Marina Del Rey Harbor-Back Basins	Copper, Lead, Zinc, and Chlordane, and Total PCBs
Los Cerritos Channel	Metals
<b><u>Santa Ana Regional Water Quality Control Board</u></b>	
San Diego Creek and Newport Bay	Toxic Pollutants
<b><u>San Diego Regional Water Quality Control Board</u></b>	
Chollas Creek	Diazinon
Chollas Creek	Copper, Lead, and Zinc
Los Peñasquitos Lagoon	Sediment
Rainbow Creek	Total Nitrogen and Total Phosphorus
Shelter Island Yacht Basin	Dissolved Copper
Baby Beach in Dana Point Harbor and Shelter Island Shoreline Park in SD Bay	Indicator Bacteria
Twenty Beaches and Creeks	Indicator Bacteria

## ATTACHMENT F

### EFFLUENT LIMITATION GUIDELINES (ELGs)





NATIONAL POLLUTANT DISCHARGE ELIMINATION SYSTEM (NPDES)  
GENERAL PERMIT FOR STORM WATER DISCHARGES  
ASSOCIATED WITH INDUSTRIAL ACTIVITIES  
(GENERAL PERMIT)

The following Parts of federal regulations at 40 Code of Federal Regulations Chapter I Subchapter N (Subchapter N) contain ELGs approved by US EPA for specific categories of industrial storm water discharges:

Point Source Category	ELGs <sup>1</sup>
Part 411 - Cement Manufacturing	 411.pdf
Part 418 - Fertilizer Manufacturing	 418.pdf
Part 419 - Petroleum Refining	 419.pdf
Part 422 - Phosphate Manufacturing	 422.pdf
Part 423 - Steam Electric Power Generating	 423.pdf

<sup>1</sup> The applicable ELGs are attached to this Attachment F. To view the attachments from an electronic (pdf) version of this Attachment F, left-click on the paper clip icon to the left of this pdf file to make the attachment window appear, then double-click on the icons of the attached pdf files. The attachments are also available on the Industrial Storm Water program pages of the State Water Resources Control Board's website ([www.waterboards.ca.gov](http://www.waterboards.ca.gov)).

## EFFLUENT LIMITATION GUIDELINES (ELGs)

Point Source Category	ELGs <sup>2</sup>
Part 429 - Wetting of logs at wet deck storage areas	 429.pdf
Part 434 - Coal Mining	 434.pdf
Part 436 - Mineral Mining And Processing	 436.pdf
Part 440 - Ore Mining And Dressing	 440.pdf
Part 443 - Paving And Roofing Materials (Tars And Asphalt)	 443.pdf
Part 445 - Landfills	 445.pdf
Part 449 - Airport Deicing	 449.pdf

<sup>2</sup> The applicable ELGs are attached to this Attachment F. To view the attachments from an electronic (pdf) version of this Attachment F, left-click on the paper clip icon to the left of this pdf file to make the attachment window appear, then double-click on the icons of the attached pdf files. The attachments are also available on the Industrial Storm Water program pages of the State Water Resources Control Board's website ([www.waterboards.ca.gov](http://www.waterboards.ca.gov)).

## EFFLUENT LIMITATION GUIDELINES (ELGs)

### New Source Performance Standards

New source performance standards (NSPS) represent the best available demonstrated control technology standards. US EPA has established NSPS guidelines for the industries found in the Table below. The intent of NSPS guidelines is to set effluent limitations that represent state-of-the-art treatment technology for new sources.<sup>3</sup>

Table 1 - Storm Water Specific NSPS Effluent Limitation Guidelines

Regulated Discharge	40 CFR Section	Multi Sector General Permit Sector	NSPS	Date New Source Data Established
Discharge resulting from spray down or intentional wetting of logs as wet deck storage areas	Part 429, Subpart I	A	Yes	1/26/81
Runoff from phosphate fertilizer manufacturing facilities that comes into contact with any raw materials, finished products, by-products or waste products (SIC 2874)	Part 418, Subpart A	C	Yes	4/8/74
Runoff from asphalt emulsion facilities	Part 443, Subpart A	D	Yes	7/28/75
Runoff from materials storage piles at cement manufacturing facilities	Part 411, Subpart C	E	Yes	2/20/74
Mine dewatering discharges at crushed stone, construction sand and gravel, or industrial sand mining facilities	Part 436, Subparts B, C, D	J	No	N/A
Runoff from hazardous waste and non-hazardous waste landfills	Part 445, Subparts A and B	K, L	Yes	2/2/00
Runoff from coal storage piles at steam electric generating facilities	Part 423	O	Yes	11/19/82 & 10/8/74
Discharges from primary airports with over 1,000 annual jet departures that conduct deicing operations.	Part 449, Subpart A	S	Yes	NA

---

<sup>3</sup> New source means any building, structure, facility, or installation from which there is or may be a "discharge of pollutants," the construction of which commenced: (1) After promulgation of standards of performance under section 306 of CWA which are applicable to such source, or (2) After proposal of standards of performance in accordance with section 306 of CWA which are applicable to such source, but only if the standards are promulgated in accordance with section 306 within 120 days of their proposal as defined in 40 C.F.R section 122.26.

## **ATTACHMENT G**

### **REQUIREMENTS FOR DISCHARGERS WHO HAVE BEEN GRANTED AN OCEAN PLAN EXCEPTION FOR DISCHARGES TO ASBS**

#### **NATIONAL POLLUTANT DISCHARGE ELIMINATION SYSTEM (NPDES) GENERAL PERMIT FOR STORM WATER DISCHARGES ASSOCIATED WITH INDUSTRIAL ACTIVITIES (GENERAL PERMIT)**

##### **A. Areas of Special Biological Significance (ASBS)**

1. ASBS are defined in the California Ocean Plan as “those areas designated by the State Water Board as ocean areas requiring protection of species or biological communities to the extent that alteration of natural water quality is undesirable.”
2. The California Ocean Plan prohibits the discharge of waste to ASBS.
3. The California Ocean Plan authorizes the State Water Board to grant an exception to Ocean Plan provisions where the board determines that the exception will not compromise protection of ocean waters for beneficial uses and the public interest will be served.
4. On March 20, 2012, the State Water Board adopted Resolution 2012-0012 (amended by Resolution 2012-0031 on June 19, 2012) which contained a general exception to the California Ocean Plan for discharges of storm water and non-point sources (ASBS Exception). This resolution also contains the Special Protections that are to be implemented for direct discharges to ASBS. Resolution 2012-0012 is hereby incorporated by reference and its requirements must be complied with by industrial storm water Dischargers discharging directly to ASBS.
5. This General Permit requires Dischargers who have been granted an Ocean Plan exception for discharges to ASBS to comply with the requirements contained in the Special Protections. These requirements are contained below.

##### **B. ASBS Non-Storm Water Discharges**

1. The term “ASBS Non-Storm Water Discharges” means any waste discharges from a municipal separate storm sewer system (MS4) or other NPDES permitted storm drain system to an ASBS that are not comprised entirely of storm water.
2. Only the following ASBS Non-Storm Water Discharges are allowed, provided that the discharges are essential for emergency response purposes, structural stability, slope stability or occur naturally:

## REQUIREMENTS FOR DISCHARGERS WHO HAVE BEEN GRANTED AN OCEAN PLAN EXCEPTION FOR DISCHARGES TO ASBS

- a. Discharges associated with emergency fire fighting operations.
  - b. Foundation and footing drains.
  - c. Water from crawl space or basement pumps.
  - d. Hillside dewatering.
  - e. Naturally occurring groundwater seepage via a storm drain.
  - f. Non-anthropogenic flows from a naturally occurring stream via a culvert or storm drain, as long as there are no contributions of anthropogenic runoff.
3. Authorized ASBS Non- Storm Water Discharges shall not cause or contribute to a violation of the water quality objectives in Chapter II of the Ocean Plan nor alter natural ocean water quality in an ASBS.
  4. At the San Clemente Island ASBS, discharges incidental to military training and research, development, test, and evaluation operations are allowed. Discharges incidental to underwater demolition and other in-water explosions are not allowed in the two military closure areas in the vicinity of Wilson Cove and Castle Rock. Discharges must not result in a violation of the water quality objectives, including the protection of the marine aquatic life beneficial use, anywhere in the ASBS.
  5. At the San Nicolas Island and Begg Rock ASBS, discharges incidental to military research, development, testing, and evaluation of, and training with, guided missile and other weapons systems, fleet training exercises, small-scale amphibious warfare training, and special warfare training are allowed. Discharges incidental to underwater demolition and other in-water explosions are not allowed. Discharges must not result in a violation of the water quality objectives, including the protection of the marine aquatic life beneficial use, anywhere in the ASBS.

### **C. ASBS Compliance Plan**

1. State Water Board Resolution 2012-0012 grants an exception to the Ocean Plan's prohibition on discharges to ASBS (ASBS Exception) to applicants who were identified as Dischargers of industrial storm water to ASBS (ASBS Dischargers). Each ASBS Discharger shall specifically address the prohibition of ASBS Non-Storm Water Discharges and the requirement to maintain natural water quality for industrial storm water discharges to an ASBS in an ASBS Compliance Plan to be included in the ASBS Discharger's SWPPP. The ASBS Compliance Plan is subject to approval by the Executive Director of the State Water Board. The ASBS Compliance Plan shall include:



## REQUIREMENTS FOR DISCHARGERS WHO HAVE BEEN GRANTED AN OCEAN PLAN EXCEPTION FOR DISCHARGES TO ASBS

- a. A map of surface drainage of storm water runoff, showing areas of sheet runoff and priority discharges, and a description of any structural Best Management Practices (BMPs) already employed and/or BMPs to be employed in the future. Priority discharges are those that pose the greatest water quality threat and which are identified as requiring installation of structural BMPs. The map shall also show the storm water conveyances in relation to other features such as service areas, sewage conveyances and treatment facilities, landslides, areas prone to erosion, and waste and hazardous material storage areas, if applicable. The SWPPP shall also include a procedure for updating the map and plan when changes are made to the storm water conveyance facilities.
- b. A description of the measures by which all unauthorized ASBS Non-Storm Water Discharges (e.g., dry weather flows) has been eliminated, how these measures will be maintained over time, and how these measures are monitored and documented.
- c. A description of how pollutant reductions in storm water runoff, that are necessary to comply with these special conditions, will be achieved through BMPs. Structural BMPs need not be installed if the Discharger can document to the satisfaction of the Executive Director that such installation would pose a threat to health or safety. BMPs to control storm water runoff discharges (at the end-of-pipe) during a design storm shall be designed to achieve on average the following target levels:
  - 1) Table B Instantaneous Maximum Water Quality Objectives in Chapter II of the Ocean Plan; or
  - 2) A 90% reduction in pollutant loading during storm events, for the applicant's total discharges.

The baseline date for the reduction is March 20, 2012 (the effective date of the ASBS Exception), except for those structural BMPs installed between January 1, 2005 and the adoption of these special protections. The reductions must be achieved and documented by March 20, 2018.

- d. A description of how the ASBS Discharger will address erosion and the prevention of anthropogenic sedimentation in the ASBS. The natural habitat conditions in the ASBS shall not be altered as a result of anthropogenic sedimentation.
- e. A description of the non-structural BMPs currently employed and planned in the future (including those for construction activities), and include an implementation schedule. The ASBS Compliance Plan shall also describe the structural BMPs, including any low impact development (LID) measures, currently employed and planned for higher threat discharges and include an

## REQUIREMENTS FOR DISCHARGERS WHO HAVE BEEN GRANTED AN OCEAN PLAN EXCEPTION FOR DISCHARGES TO ASBS

implementation schedule. To control storm water runoff discharges (at the end-of-pipe) during a design storm, ASBS Dischargers must first consider using LID practices to infiltrate, use, or evapotranspiration storm water runoff on-site. The BMPs and implementation schedule shall be designed to ensure that natural water quality conditions in the receiving water are achieved and maintained by either reducing flows from impervious surfaces or reducing pollutant loading, or some combination thereof.

### **D. Reporting**

If the results of the receiving water monitoring described in Section F. below (Sampling and Analysis Requirements) indicate that the storm water runoff is causing or contributing to an alteration of natural ocean water quality in the ASBS, the ASBS Discharger shall submit a report to the State Water Board within 30 days of receiving the results.

1. The report shall identify the constituents in storm water runoff that alter natural ocean water quality and the sources of these constituents.
2. The report shall describe BMPs that are currently being implemented, BMPs that are identified in the SWPPP for future implementation, and any additional BMPs that may be added to the SWPPP to address the alteration of natural water quality. The report shall include a new or modified implementation schedule for the BMPs.
3. Within 30 days of the approval of the report by the Executive Director, the ASBS Discharger shall revise its ASBS Compliance Plan to incorporate any new or modified BMPs that have been or will be implemented, the implementation schedule, and any additional monitoring required.
4. As long as the ASBS Discharger has complied with the procedures described above and is implementing the revised SWPPP, the Discharger does not have to repeat the same procedure for continuing or recurring exceedances of natural ocean water quality conditions due to the same constituent.
5. Compliance with this section does not excuse violations of any term, prohibition, or special condition contained in the Special Protections of the ASBS Exception.

### **E. Compliance Schedule**

1. As of March 20, 2012, all unauthorized ASBS Non-Storm Water Discharges (e.g., dry weather flow) were effectively prohibited.
2. By September 20, 2013, the Discharger shall submit a draft written ASBS Compliance Plan to the Executive Director that describes its strategy to comply with these special conditions, including the requirement to maintain natural water

## REQUIREMENTS FOR DISCHARGERS WHO HAVE BEEN GRANTED AN OCEAN PLAN EXCEPTION FOR DISCHARGES TO ASBS

quality in the affected ASBS. The ASBS Compliance Plan shall include a description of appropriate non-structural controls and a time schedule to implement structural controls (implementation schedule) to comply with these special conditions for inclusion in the Discharger's SWPPP.

3. By September 20, 2014, the Discharger shall submit the final ASBS Compliance Plan, including a description and final schedule for structural controls based on the results of runoff and receiving water monitoring.
4. By September 20, 2013, any non-structural controls that are necessary to comply with these special conditions shall be implemented.
5. By March 20, 2018, any structural controls identified in the ASBS Compliance Plan that are necessary to comply with these special conditions shall be operational.
6. By March 20, 2018, all Dischargers must comply with the requirement that their discharges into the affected ASBS maintain natural ocean water quality. If the initial results of post-storm receiving water quality testing indicate levels higher than the 85th percentile threshold of reference water quality data and the pre-storm receiving water levels, then the Discharger must re-sample the receiving water, pre- and post-storm. If after re-sampling the post-storm levels are still higher than the 85th percentile threshold of reference water quality data, and the pre-storm receiving water levels, for any constituent, then natural ocean water quality is exceeded. See Flowchart at the end of this Attachment.
7. The Executive Director may only authorize additional time to comply with the special conditions 5 and 6, above if good cause exists to do so. Good cause means a physical impossibility or lack of funding

If a Discharger claims physical impossibility, it shall notify the Board in writing within thirty (30) days of the date that the Discharger first knew of the event or circumstance that caused or would cause it to fail to meet the deadline in 5. or 6. The notice shall describe the reason for the noncompliance or anticipated noncompliance and specifically refer to this Section of these requirements. It shall describe the anticipated length of time the delay in compliance may persist, the cause or causes of the delay as well as measures to minimize the impact of the delay on water quality, the measures taken or to be taken by the Discharger to prevent or minimize the delay, the schedule by which the measures will be implemented, and the anticipated date of compliance. The Discharger shall adopt all reasonable measures to avoid and minimize such delays and their impact on water quality.

The Discharger may request an extension of time for compliance based on lack of funding. The request for an extension shall require:

## REQUIREMENTS FOR DISCHARGERS WHO HAVE BEEN GRANTED AN OCEAN PLAN EXCEPTION FOR DISCHARGES TO ASBS

- a. for municipalities, a demonstration of significant hardship to Discharger ratepayers, by showing the relationship of storm water fees to annual household income for residents within the Discharger's jurisdictional area, and the Discharger has made timely and complete applications for all available bond and grant funding, and either no bond or grant funding is available, or bond and/or grant funding is inadequate; or
- b. for other governmental agencies, a demonstration and documentation of a good faith effort to acquire funding through that agency's budgetary process, and a demonstration that funding was unavailable or inadequate.

### **F. Additional Requirements – Waterfront and Marine Operations**

In addition to the above provisions, a Discharger with waterfront and marine operations shall comply with the following:

1. For discharges related to waterfront and marine operations, the Discharger shall develop a Waterfront and Marine Operations Management Plan (Waterfront Plan). This plan shall contain appropriate Management Measures/Practices to address nonpoint source pollutant discharges to the affected ASBS.
  - a. The Waterfront Plan shall contain appropriate Management Measures/Practices for any waste discharges associated with the operation and maintenance of vessels, moorings, piers, launch ramps, and cleaning stations in order to ensure that beneficial uses are protected and natural water quality is maintained in the affected ASBS.
  - b. For discharges from marinas and recreational boating activities, the Waterfront Plan shall include appropriate Management Measures, described in The Plan for California's Nonpoint Source Pollution Control Program, for marinas and recreational boating, or equivalent practices, to ensure that nonpoint source pollutant discharges do not alter natural water quality in the affected ASBS.
  - c. The Waterfront Plan shall include Management Practices to address public education and outreach to ensure that the public is adequately informed that waste discharges to the affected ASBS are prohibited or limited by special conditions in these Special Protections. The management practices shall include appropriate signage, or similar measures, to inform the public of the ASBS restrictions and to identify the ASBS boundaries.
  - d. The Waterfront Plan shall include Management Practices to address the prohibition against trash discharges to ASBS. The Management Practices shall include the provision of adequate trash receptacles for marine recreation areas, including parking areas, launch ramps, and docks. The plan shall also include appropriate Management Practices to ensure that the receptacles are

## REQUIREMENTS FOR DISCHARGERS WHO HAVE BEEN GRANTED AN OCEAN PLAN EXCEPTION FOR DISCHARGES TO ASBS

- adequately maintained and secured in order to prevent trash discharges into the ASBS. Appropriate Management Practices include covering the trash receptacles to prevent trash from being windblown, staking or securing the trash receptacles so they don't tip over, and periodically emptying the receptacles to prevent overflow.
- e. The Discharger shall submit its Waterfront Plan to the State Water Board Executive Director by September 20, 2012. The Waterfront Plan is subject to approval by the State Water Board Executive Director. The plan must be fully implemented within by September 20, 2013.
  2. The discharge of chlorine, soaps, petroleum, other chemical contaminants, trash, fish offal, or human sewage to ASBS is prohibited. Sinks and fish cleaning stations are point source discharges of wastes and are prohibited from discharging into ASBS. Anthropogenic accumulations of discarded fouling organisms on the sea floor must be minimized.
  3. Limited-term activities, such as the repair, renovation, or maintenance of waterfront facilities, including, but not limited to, piers, docks, moorings, and breakwaters, are authorized only in accordance with Chapter III.E.2 of the Ocean Plan.
  4. If the Discharger anticipates that the Discharger will fail to fully implement the approved Waterfront Plan within the 18 month deadline, the Discharger shall submit a technical report as soon as practicable to the Executive Director. The technical report shall contain reasons for failing to meet the deadline and propose a revised schedule to fully implement the plan.
  5. The State Water Board may, for good cause, authorize additional time to comply with the Waterfront Plan. Good cause means a physical impossibility or lack of funding.

If a Discharger claims physical impossibility, it shall notify the Board in writing within thirty (30) days of the date that the Discharger first knew of the event or circumstance that caused or would cause it to fail to meet the deadline in Section F.1.e above. The notice shall describe the reason for the noncompliance or anticipated noncompliance and specifically refer to this Section of this Attachment. It shall describe the anticipated length of time the delay in compliance may persist, the cause or causes of the delay as well as measures to minimize the impact of the delay on water quality, the measures taken or to be taken by the Discharger to prevent or minimize the delay, the schedule by which the measures will be implemented, and the anticipated date of compliance. The Discharger shall adopt all reasonable measures to avoid and minimize such delays and their impact on water quality. The Discharger may request an extension of time for compliance based on lack of funding. The request for an extension shall require:

## REQUIREMENTS FOR DISCHARGERS WHO HAVE BEEN GRANTED AN OCEAN PLAN EXCEPTION FOR DISCHARGES TO ASBS

- a. a demonstration of significant hardship by showing that the Discharger has made timely and complete applications for all available bond and grant funding, and either no bond or grant funding is available, or bond and/or grant funding is inadequate.
- b. for governmental agencies, a demonstration and documentation of a good faith effort to acquire funding through that agency's budgetary process, and a demonstration that funding was unavailable or inadequate.

### **G. Sampling and Analysis Requirements**

1. Monitoring is mandatory for all ASBS Dischargers to assure compliance with the Ocean Plan. Monitoring requirements include both: (1) Core Discharge Monitoring and (2) Ocean Receiving Water Monitoring (see Sections H. and I. below). The State and Regional Water Boards must approve sampling site locations and any adjustments to the monitoring programs. All ocean receiving water and reference area monitoring must be comparable with the Water Boards' Surface Water Ambient Monitoring Program (SWAMP).
2. Safety concerns: Sample locations and sampling periods must be determined considering safety issues. Sampling may be postponed upon notifying the Executive Director that hazardous conditions prevail.
3. Analytical Chemistry Methods: All constituents must be analyzed using the lowest minimum detection limits comparable to the Ocean Plan water quality objectives. For metal analysis, all samples, including storm water effluent, reference samples, and ocean receiving water samples, must be analyzed by the approved analytical method with the lowest minimum detection limits (currently Inductively Coupled Plasma/Mass Spectrometry) described in the Ocean Plan.

### **H. Core Discharge Monitoring Program**

1. General sampling requirements for timing and storm size:

Runoff must be collected during a storm event that is greater than 0.1 inch and generates runoff, and at least 72 hours from the previously measurable storm event. Runoff samples shall be collected during the same storm and at approximately the same time when post-storm receiving water is sampled, and analyzed for the same constituents as receiving water and reference site samples as described in Section I. below.

2. Runoff flow measurements

- a. For industrial storm water outfalls in existence as of December 31, 2007, 18 inches (457mm) or greater in diameter/width (including multiple outfall pipes in combination having a width of 18 inches, runoff flows must be



## REQUIREMENTS FOR DISCHARGERS WHO HAVE BEEN GRANTED AN OCEAN PLAN EXCEPTION FOR DISCHARGES TO ASBS

measured or calculated, using a method acceptable to and approved by the Executive Director.

- b. This will be reported annually for each precipitation season to the Executive Director.
3. Runoff samples – storm events
- a. For outfalls equal to or greater than 18 inches (0.46m) in diameter or width:
    - 1) samples of storm water runoff shall be collected during the same storm as receiving water samples and analyzed for oil and grease, total suspended solids, and, if within the range of the southern sea otter, indicator bacteria or some other measure of fecal contamination; and 2) samples of storm water runoff shall be collected and analyzed for critical life stage chronic toxicity (one invertebrate or algal species) at least once during each storm season when receiving water is sampled in the ASBS.
  - b. For outfalls equal to or greater than 36 inches (0.91m) in diameter or width:
    - 1) samples of storm water runoff shall be collected during the same storm as receiving water samples and analyzed for oil and grease, total suspended solids, and, if within the range of the southern sea otter, indicator bacteria or some other measure of fecal contamination; and
    - 2) samples of storm water runoff shall be further collected during the same storm as receiving water samples and analyzed for Ocean Plan Table B metals (provided at the end of this Attachment) for protection of marine life, Ocean Plan polynuclear aromatic hydrocarbons (PAHs), current use pesticides (pyrethroids and OP pesticides), and nutrients (ammonia, nitrate and phosphates); and
    - 3) samples of storm water runoff shall be collected and analyzed for critical life stage chronic toxicity (one invertebrate or algal species) at least once during each storm season when receiving water is sampled in the ASBS.
    - 4) if an ASBS Discharger has no outfall greater than 36 inches, then storm water runoff from the applicant's largest outfall shall be further collected during the same storm as receiving water samples and analyzed for Ocean Plan Table B metals (provided at the end of this Attachment) for protection of marine life, Ocean Plan polynuclear aromatic hydrocarbons (PAHs), current use pesticides (pyrethroids and OP pesticides), and nutrients (ammonia, nitrate and phosphates).
  - c. For an applicant not participating in a regional integrated monitoring program [see below in Section I.3.] in addition to the sampling requirements in Section H.3.a. and b. above, a minimum of the two largest outfalls or 20 percent of the

## REQUIREMENTS FOR DISCHARGERS WHO HAVE BEEN GRANTED AN OCEAN PLAN EXCEPTION FOR DISCHARGES TO ASBS

larger outfalls, whichever is greater, shall be sampled (flow weighted composite samples) at least three times annually during wet weather (storm event) and analyzed for all Ocean Plan Table A constituents, Table B constituents (Table A and B constituents are provided at the end of this Attachment) for marine aquatic life protection (except for toxicity, only chronic toxicity for three species shall be required), DDT, PCBs, Ocean Plan PAHs, OP pesticides, pyrethroids, nitrates, phosphates, and Ocean Plan indicator bacteria. For parties discharging to ASBS in more than one Regional Water Board region, at a minimum, one (the largest) such discharge shall be sampled annually in each Region.

- d. The Executive Director may reduce or suspend core monitoring once the storm runoff is fully characterized. This determination may be made at any point after the discharge is fully characterized, but is best made after the monitoring results from the first permit cycle are assessed.

### **I. Ocean Receiving Water and Reference Area Monitoring Program**

1. In addition to performing the Core Discharge Monitoring Program in Section H. above, all ASBS Dischargers must perform ocean receiving water monitoring. In order to fulfill the requirements for monitoring the physical, chemical, and biological characteristics of the ocean receiving waters within their ASBS, ASBS Dischargers may choose either (1) an individual monitoring program, or (2) participation in a regional integrated monitoring program.
2. Individual Monitoring Program: The requirements listed below are for those ASBS Dischargers who elect to perform an individual monitoring program to fulfill the requirements for monitoring the physical, chemical, and biological characteristics of the ocean receiving waters within the affected ASBS. In addition to Core Discharge Monitoring, the following additional monitoring requirements shall be met:
  - a. Three times annually, during wet weather (storm events), the receiving water at the point of discharge from the outfalls described in Section H.3. above shall be sampled and analyzed for Ocean Plan Table A constituents, Table B constituents (Table A and B constituents are provided at the end of this Attachment) for marine aquatic life, DDT, PCBs, Ocean Plan PAHs, OP pesticides, pyrethroids, nitrates, phosphates, salinity, chronic toxicity (three species), and Ocean Plan indicator bacteria.

The sample location for the ocean receiving water shall be in the surf zone at the point of discharges; this must be at the same location where storm water runoff is sampled. Receiving water shall be sampled prior to (pre-storm), and during (or immediately after) the same storm (post-storm). Post-storm sampling shall be during the same storm and at approximately the same time as when the runoff is sampled. Reference water quality shall also be

## REQUIREMENTS FOR DISCHARGERS WHO HAVE BEEN GRANTED AN OCEAN PLAN EXCEPTION FOR DISCHARGES TO ASBS

- sampled three times annually and analyzed for the same constituents pre-storm and post-storm, during the same storm seasons when receiving water is sampled. Reference stations will be determined by the State Water Board's Division of Water Quality and the applicable Regional Water Board(s).
- b. Sediment sampling shall occur at least three times during every five (5) year period. The subtidal sediment (sand or finer, if present) at the discharge shall be sampled and analyzed for Ocean Plan Table B constituents (provided at the end of this Attachment) for marine aquatic life, DDT, PCBs, PAHs, pyrethroids, and OP pesticides. For sediment toxicity testing, only an acute toxicity test using the amphipod *Eohaustorius estuarius* must be performed.
  - c. A quantitative survey of intertidal benthic marine life shall be performed at the discharge and at a reference site. The survey shall be performed at least once every five (5) year period. The survey design is subject to approval by the Regional Water Board and the State Water Board's Division of Water Quality. The results of the survey shall be completed and submitted to the State Water Board and Regional Water Board at least six months prior to the end of the permit cycle.
  - d. Once during each five (5) year period, a bioaccumulation study shall be conducted to determine the concentrations of metals and synthetic organic pollutants at representative discharge sites and at representative reference sites. The study design is subject to approval by the Regional Water Board and the State Water Board's Division of Water Quality. The bioaccumulation study may include California mussels (*Mytilus californianus*) and/or sand crabs (*Emerita analoga* or *Blepharipoda occidentalis*). Based on the study results, the Regional Water Board and the State Water Board's Division of Water Quality, may adjust the study design in subsequent permits, or add or modify additional test organisms (such as shore crabs or fish), or modify the study design appropriate for the area and best available sensitive measures of contaminant exposure.
  - e. Marine Debris: Representative quantitative observations for trash by type and source shall be performed along the coast of the ASBS within the influence of the ASBS Discharger's outfalls. The design, including locations and frequency, of the marine debris observations is subject to approval by the Regional Water Board and State Water Board's Division of Water Quality.
  - f. The monitoring requirements of the Individual Monitoring Program in this Section are minimum requirements. After a minimum of one (1) year of continuous water quality monitoring of the discharges and ocean receiving waters, the Executive Director of the State Water Board may require additional monitoring, or adjust, reduce or suspend receiving water and reference station monitoring. This determination may be made at any point

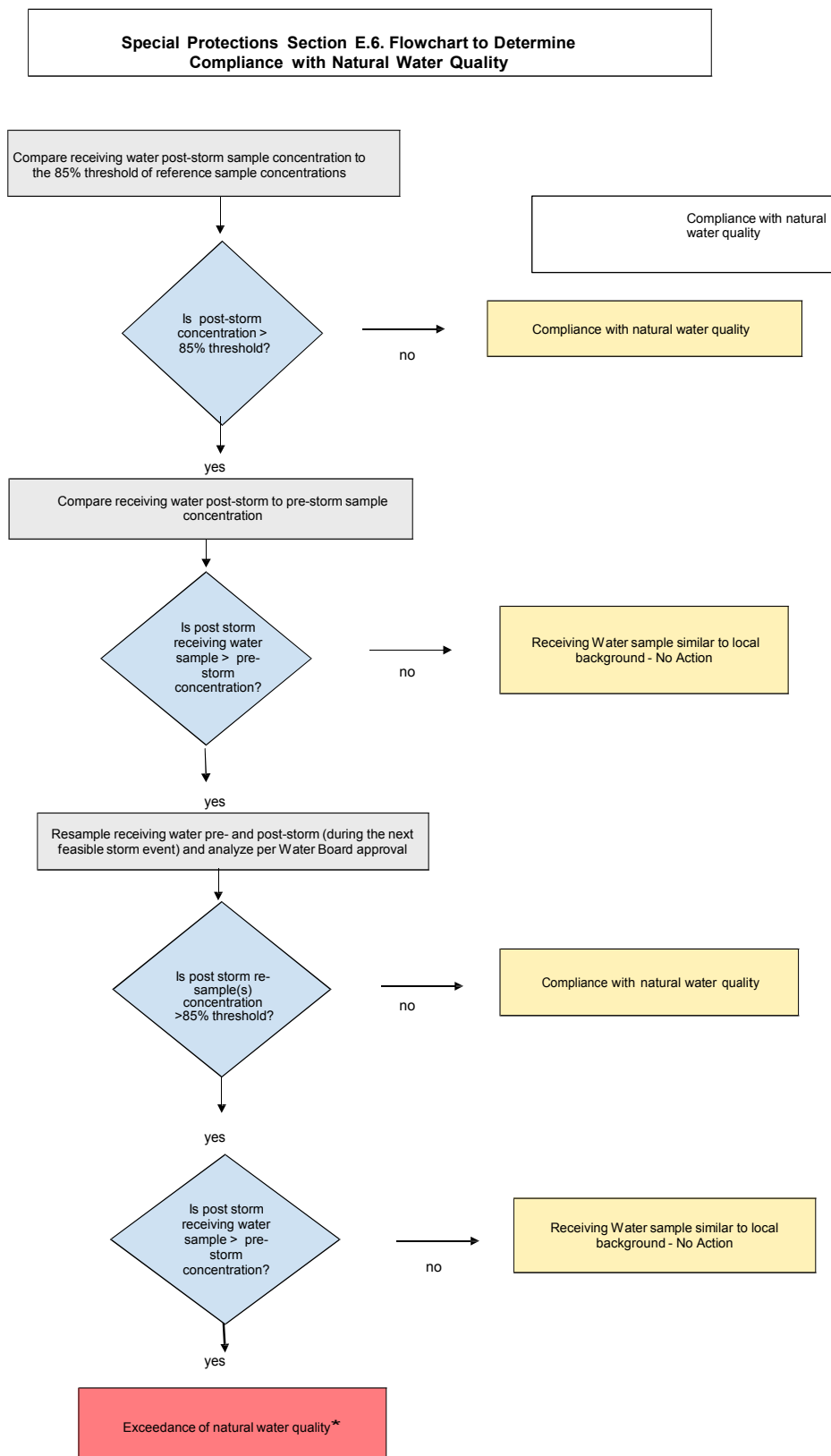
## REQUIREMENTS FOR DISCHARGERS WHO HAVE BEEN GRANTED AN OCEAN PLAN EXCEPTION FOR DISCHARGES TO ASBS

- after the discharge and receiving water is fully characterized, but is best made after the monitoring results from the first permit cycle are assessed.
3. Regional Integrated Monitoring Program: ASBS Dischargers may elect to participate in a regional integrated monitoring program, in lieu of an individual monitoring program, to fulfill the requirements for monitoring the physical, chemical, and biological characteristics of the ocean receiving waters within their ASBS. This regional approach shall characterize natural water quality, pre- and post-storm, in ocean reference areas near the mouths of identified open space watersheds and the effects of the discharges on natural water quality (physical, chemical, and toxicity) in the ASBS receiving waters, and should include benthic marine aquatic life and bioaccumulation components. The design of the ASBS stratum of a regional integrated monitoring program may deviate from the otherwise prescribed individual monitoring approach (in Section I.2.) if approved by the State Water Board's Division of Water Quality and the Regional Water Boards.
    - a. Ocean reference areas shall be located at the drainages of flowing watersheds with minimal development (in no instance more than 10% development), and shall not be located in CWA Section 303(d) listed waterbodies or have tributaries that are 303(d) listed. Reference areas shall be free of wastewater discharges and anthropogenic non-storm water runoff. A minimum of low threat storm runoff discharges (e.g. stream highway overpasses and campgrounds) may be allowed on a case-by-case basis. Reference areas shall be located in the same region as the ASBS receiving water monitoring occurs. The reference areas for each Region are subject to approval by the participants in the regional integrated monitoring program, the State Water Board's Division of Water Quality and the applicable Regional Water Board(s). A minimum of three ocean reference water samples must be collected from each station, each from a separate storm during the same storm season that receiving water is sampled. A minimum of one reference location shall be sampled for each ASBS receiving water site sampled per responsible party. For parties discharging to ASBS in more than one Regional Water Board region, at a minimum, one reference station and one receiving water station shall be sampled in each region.
    - b. ASBS ocean receiving water must be sampled in the surf zone at the location where the runoff makes contact with ocean water (i.e. at "point zero"). Ocean receiving water stations must be representative of worst-case discharge conditions (i.e. co-located at a large drain greater than 36 inches, or if drains greater than 36 inches are not present in the ASBS then the largest drain greater than 18 inches.) Ocean receiving water stations are subject to approval by the participants in the regional monitoring program and the State Water Board's Division of Water Quality and the applicable Regional Water Board(s). A minimum of three ocean receiving water samples must be collected during each storm season from each station, each from a separate

**REQUIREMENTS FOR DISCHARGERS WHO HAVE BEEN GRANTED AN  
OCEAN PLAN EXCEPTION FOR DISCHARGES TO ASBS**

- storm. A minimum of one receiving water location shall be sampled in each ASBS per responsible party in that ASBS. For parties discharging to ASBS in more than one Regional Water Board region, at a minimum, one reference station and one receiving water station shall be sampled in each region.
- c. Reference and receiving water sampling shall commence during the first full storm season following the adoption of these special conditions, and post-storm samples shall be collected during the same storm event when storm water runoff is sampled. Sampling shall occur in a minimum of two storm seasons. For those ASBS Dischargers that have already participated in the Southern California Bight 2008 ASBS regional monitoring effort, sampling may be limited to only one storm season.
  - d. Receiving water and reference samples shall be analyzed for the same constituents as storm water runoff samples. At a minimum, constituents to be sampled and analyzed in reference and discharge receiving waters must include oil and grease, total suspended solids, Ocean Plan Table B metals (provided at the end of this Attachment) for protection of marine life, Ocean Plan PAHs, pyrethroids, OP pesticides, ammonia, nitrate, phosphates, and critical life stage chronic toxicity for three species. In addition, within the range of the southern sea otter, indicator bacteria or some other measure of fecal contamination shall be analyzed.

# REQUIREMENTS FOR DISCHARGERS WHO HAVE BEEN GRANTED AN OCEAN PLAN EXCEPTION FOR DISCHARGES TO ASBS



\* When an exceedance of natural water quality occurs, the Discharger must comply with Section D. Note, when sampling data is available, end-of-pipe effluent concentrations will be considered by the Water Boards in making this determination.



## ASBS Monitoring

**TABLE A**  
**Monitoring Constituent List**  
**(excerpted from California Ocean Plan dated 2009)**

<b>Constituent</b>	<b>Units</b>
Grease and Oil	mg/L
Suspended Solids	Mg/L
Settleable Solids	mL/L
Turbidity	NTU
PH	

**TABLE B**  
**Monitoring Constituent List**  
**(Excerpted from California Ocean Plan dated 2009)**

Constituent	Units
Arsenic	µg/L
Cadmium	µg/L
Chromium	µg/L
Copper	µg/L
Lead	µg/L
Mercury	µg/L
Nickel	µg/L
Selenium	µg/L
Silver	µg/L
Zinc	µg/L
Cyanide	µg/L
Total Chlorine Residual	µg/L
Ammonia (as N)	µg/L
Acute Toxicity	TUa
Chronic Toxicity	TUc
Phenolic Compounds (non-chlorinated)	µg/L
Chlorinated Phenolics	µg/L
Endosulfan	µg/L
Endrin	µg/L
HCH	µg/L

Analytical Chemistry Methods: All constituents shall be analyzed using the lowest minimum detection limits comparable to the Ocean Plan water quality objectives. For metal analysis, all samples, including storm water effluent, reference samples, and ocean receiving water samples, shall be analyzed by the approved analytical method with the lowest minimum detection limits (currently Inductively Coupled Plasma/Mass Spectrometry) described in the Ocean Plan.

## ATTACHMENT H

### SAMPLE COLLECTION AND HANDLING INSTRUCTIONS

NATIONAL POLLUTANT DISCHARGE ELIMINATION SYSTEM (NPDES)  
GENERAL PERMIT FOR STORM WATER DISCHARGES  
ASSOCIATED WITH INDUSTRIAL ACTIVITIES  
(GENERAL PERMIT)

For more detailed guidance, Dischargers should refer to the U.S. EPA's "Industrial Stormwater Monitoring and Sampling Guide," dated March 2009, available at: [http://www.epa.gov/npdes/pubs/msgp\\_monitoring\\_guide.pdf](http://www.epa.gov/npdes/pubs/msgp_monitoring_guide.pdf) and the "NPDES Storm Water Sampling Guidance Document," dated July 1992, available at: <http://www.epa.gov/npdes/pubs/owm0093.pdf>.

1. Identify the sampling parameters required to be tested and the number of storm water discharge points that will be sampled. Request the analytical testing laboratory to provide the appropriate number and type of sample containers, sample container labels, blank chain of custody forms, and sample preservation instructions.
2. Determine how samples will be transported to the laboratory. The testing laboratory should receive samples within 48 hours of the physical sampling (unless otherwise required by the laboratory). The Discharger may either deliver the samples to the laboratory, arrange for the laboratory to pick up the samples, or overnight ship the samples to the laboratory. All sample analysis shall be done in accordance with 40 Code of Federal Regulations part 136. Samples for pH have a holding time of 15 minutes.<sup>1</sup>
3. Qualified Combined Samples shall be combined by the laboratory and not by the Discharger. Sample bottles must be appropriately labeled to instruct the laboratory on which samples to combine.
4. Unless the Discharger can provide flow weighted information, all combined samples shall be volume weighted.
5. For grab samples, use only the sample containers provided by the laboratory to collect and store samples. Use of any other type of containers may contaminate samples.
6. For automatic samplers that are not compatible with bottles provided by the laboratory, the Discharger is required to send the sample container included with the automatic sampler to the laboratory for analysis.

---

<sup>1</sup> 40 C.F.R. section 136.3, Table II - Required Containers, Preservation Techniques, and Holding Times.

## SAMPLE COLLECTION AND HANDLING INSTRUCTIONS

7. The Discharger can only use automatic sampling device to sample parameters that the device is designed to. For pH, Dischargers can only use automatic sampling devices with the ability to read pH within 15 minutes of sample collection.
8. The Discharger is prohibited from using an automatic sampling device for Oil and Grease, unless the automatic sampling device is specifically designed to sample for Oil and Grease.
9. To prevent contamination, do not touch inside of sample container or cap or put anything into the sample containers before collecting storm water samples.
10. Do not overfill sample containers. Overfilling can change the analytical results.
11. Tightly screw on the cap of each sample container without stripping the threads of the cap.
12. Complete and attach a label for each sample container. The label shall identify the date and time of sample collection, the person taking the sample, and the sample collection location or discharge point. The label should also identify any sample containers that have been preserved.
13. Carefully pack sample containers into an ice chest or refrigerator to prevent breakage and maintain temperature during shipment. Remember to place frozen ice packs into shipping containers. Samples should be kept as close to 4 degrees Celsius (39 degrees Fahrenheit) as possible until arriving to the laboratory. Do not freeze samples.
14. Complete a Chain of Custody form for each set of samples. The Chain of Custody form shall include the Discharger's name, address, and phone number, identification of each sample container and sample collection point, person collecting the samples, the date and time each sample container was filled, and the analysis that is required for each sample container.
15. Upon shipping/delivering the sample containers, obtain both the signatures of the persons relinquishing and receiving the sample containers.
16. Dischargers shall designate and train personnel to collect, maintain, and ship samples in accordance with the sample protocols and laboratory practices.
17. Refer to Table 1 in the General Permit for test methods, detection limits, and reporting units.
18. All sampling and sample preservation shall be in accordance with 40 Code of Federal Regulations part 136 and the current edition of "Standard Methods for

**SAMPLE COLLECTION AND HANDLING INSTRUCTIONS**

the Examination of Water and Wastewater” (American Public Health Association). All monitoring instruments and equipment (including Discharger field instruments for measuring pH or specific conductance if identified as an additional sampling parameter) shall be calibrated and maintained in accordance with manufacturers’ specifications to ensure accurate measurements. All laboratory analyses shall be conducted according to approved test procedures under 40 Code of Federal Regulations part 136, unless other test procedures have been specified by the Regional Water Quality Control Board. All metals shall be reported as total metals. Dischargers may conduct their own field analysis of pH (or specific conductance if identified as an additional sampling parameter) if the Discharger has sufficient capability (qualified and trained employees, properly calibrated and maintained field instruments, etc.) to adequately perform the field analysis. With the exception of field analysis conducted by Dischargers for pH (or specific conductance if identified as an additional sampling parameter), all analyses shall be sent to and conducted at a laboratory certified for such analyses by the California Department of Public Health. Dischargers are required to report to the Water Board any sampling data collected more frequently than required in this General Permit (Section XXI.J.2)

## APPENDIX 1

### STORM WATER POLLUTION PREVENTION PLAN (SWPPP) CHECKLIST

NATIONAL POLLUTION DISCHARGE ELIMINATION SYSTEM (NPDES)  
GENERAL PERMIT FOR STORM WATER DISCHARGES  
ASSOCIATED WITH INDUSTRIAL ACTIVITIES  
(GENERAL PERMIT)

FACILITY NAME: \_\_\_\_\_

Waste Discharge Identification (WDID) #: \_\_\_\_\_

	FACILITY CONTACT	Consultant/Qualified Industrial Storm Water Practitioner (QISP)
Name		
Title		
Company		
Street Address		
City, State		
Zip		

SWPPP (General Permit Section)	Not Applicable	SWPPP Page # or Reference Location	Date Implemented or Last Revised
Signed Certification (Section II.A)			
Pollution Prevention Team (Section X.D.1)			
Existing Facility Plans (Section X.D.2)			
Site Map(s) (Section X.E)			
Facility boundaries (Section X.E.3.a)			
Drainage areas (Section X.E.3.a)			
Direction of flow (Section X.E.3.a)			
On-facility water bodies (Section X.E.3.a)			

## STORM WATER POLLUTION PREVENTION PLAN (SWPPP) CHECKLIST

<b>SWPPP (General Permit Section)</b>	<b>Not Applicable</b>	<b>SWPPP Page # or Reference Location</b>	<b>Date Implemented or Last Revised</b>
Areas of soil erosion (Section X.E.3.a)			
Nearby water bodies (Section X.E.3.a)			
Municipal storm drain inlets (Section X.E.3.a)			
Points of discharge (Section X.E.3.b)			
Sampling Locations (Section X.E.3.b)			
Structural control measures (Section X.E.3.c)			
Impervious areas (Section X.E.3.d)			
Location of Directly Exposed Materials (Section X.E.3.e)			
Locations of significant spills and leaks (Section X.E.3.e)			
Areas of Industrial Activity (Section X.E.3.f)			
Areas of industrial activity (Section X.E.3.f)			
Storage areas/storage tanks (Section X.E.3.f)			
Shipping and receiving areas (Section X.E.3.f)			
Fueling areas (Section X.E.3.f)			
Vehicle and equipment storage/maintenance (Section X.E.3.f)			
Material handling/processing (Section X.E.3.f)			
Waste treatment/disposal (Section X.E.3.f)			
Dust or particulate generation (Section X.E.3.f)			
Cleaning and material reuse (Section X.E.3.f)			



## STORM WATER POLLUTION PREVENTION PLAN (SWPPP) CHECKLIST

<b>SWPPP (General Permit Section)</b>	<b>Not Applicable</b>	<b>SWPPP Page # or Reference Location</b>	<b>Date Implemented or Last Revised</b>
Other areas of industrial activities (Section X.E.3.f)			
<b>List of Industrial Materials (Section X.F)</b>			
<b>Storage location</b>			
Quantity			
Frequency			
<b>Receiving and shipping location</b>			
Quantity			
Frequency			
<b>Handling location</b>			
Quantity			
Frequency			
<b>Potential Pollution Sources (Section X.G)</b>			
<b>Description of Potential Pollution Sources (Section X.G.1)</b>			
Industrial processes (Section X.G.1.a)			
Material handling and storage areas (Section X.G.1.b)			
Dust & particulate generating activities (Section X.G.1.c)			
Significant spills and leaks (Section X.G.1.d)			
Non-storm water discharges (Section X.G.1.e)			
Erodible surfaces (Section X.G.1.f)			
<b>Assessment of Potential Pollutant Sources (Section X.G.2)</b>			
Narrative assessment of likely sources of pollutants (Section X.G.2.a)			
Narrative assessment of likely pollutants present in storm water discharges (Section X.G.2.a)			
Identification of additional BMPs Section X.G.2.b)			

## STORM WATER POLLUTION PREVENTION PLAN (SWPPP) CHECKLIST

<b>SWPPP (General Permit Section)</b>	<b>Not Applicable</b>	<b>SWPPP Page # or Reference Location</b>	<b>Date Implemented or Last Revised</b>
Identification of drainage areas with no exposure (Section X.G.2.c)			
Identification of additional parameters (Section X.G.2.d)			
<b>Storm Water Best Management Practices (Section X.H)</b>			
<b>Minimum BMPs (Section X.H.1)</b>			
Good housekeeping (Section X.H.1.a)			
Preventative maintenance (Section X.H.1.b)			
Spill response (Section X.H.1.c)			
Material handling and waste management (Section X.H.1.d)			
Erosion and sediment controls (Section X.H.1.e)			
Employee training program (Section X.H.1.f)			
Quality assurance and record keeping (Section X.H.1.g)			
<b>Advanced BMPs (Section X.H.2)</b>			
Implement advanced BMPs at the facility (Section X.H.2.a)			
Exposure Minimization BMPs (Section X.H.2.b.i)			
Storm Water containment and discharge reduction BMPS (Section X.H.2.b.ii)			
Treatment Control BMPs (Section X.H.2.b.iii)			
Other advance BMPs (Section X.H.2.b.iv)			
<b>Temporary Suspension of Activities (Section X.H.3)</b>			
BMPs necessary for stabilization of the facility (Section X.H.3)			

## STORM WATER POLLUTION PREVENTION PLAN (SWPPP) CHECKLIST

SWPPP (General Permit Section)	Not Applicable	SWPPP Page # or Reference Location	Date Implemented or Last Revised
<b>BMP Descriptions (Section X.H.4)</b>			
Pollutant that a BMP reduces or prevents (Section X.H.4.a.i)			
Frequency of BMP implementation (Section X.H.4.a.ii)			
Location of BMP (Section X.H.4.a.iii)			
Person implementing BMP (Section X.H.4.a.iv)			
Procedures/maintenance/ instructions for BMP implementation (Section X.H.4.a.v)			
Equipment and tools for BMP implementation (Section X.H.4.a.vi)			
BMPs needing more frequent inspections (Section X.H.4.a.vii)			
Minimum BMP/applicable advanced BMPs not implemented at the facility (Section X.H.4.b)			
BMPs implemented in lieu of minimum or applicable advanced BMPs (Section X.H.4.c)			
<b>BMP Summary Table (Section X.H.5)</b>			
<b>Monitoring Implementation Plan (Section X.I)</b>			
Team members assisting in developing the MIP (Section X.I.1)			
Summary of visual observation procedures, locations, and details (Section X.I.2)			
Justifications if applicable for: Alternative discharge locations, Representative Sampling Reduction or, Qualified Combined Samples (Section X.I.3)			
Procedures for field instrument calibration (Section X.I.4)			

## STORM WATER POLLUTION PREVENTION PLAN (SWPPP) CHECKLIST

<b>SWPPP (General Permit Section)</b>	<b>Not Applicable</b>	<b>SWPPP Page # or Reference Location</b>	<b>Date Implemented or Last Revised</b>
Example of Chain of Custody (Section X.I.5)			
<b>Annual Comprehensive Facility Compliance Evaluation (Section XV)</b>			
Review of all visual inspection and monitoring records and sampling and analysis results conducted during the previous reporting year (Section XV.A)			
Visual inspection of all areas of industrial activity and associated potential pollutant sources (Section XV.B)			
Visual inspection of all drainage areas previously identified as having no-exposure to industrial activities and materials in accordance with the definitions in Section XVII (Section XV.C)			
Visual inspection of equipment needed to implement the BMPs (Section XV.D)			
Visual inspection of any structural and/or treatment control BMPs (Section XV.E)			
Review and assessment of all BMPs for each area of industrial activity and associated potential pollutant sources (Section XV.F)			
Assessment of other factors needed to complete the information described in Section XVI.B (Section XV.G)			

## APPENDIX 2

### INSTRUCTIONS FOR NO EXPOSURE CERTIFICATION (NEC)

#### NATIONAL POLLUTANT DISCHARGE ELIMINATION SYSTEM (NPDES) GENERAL PERMIT FOR STORM WATER DISCHARGES ASSOCIATED WITH INDUSTRIAL ACTIVITIES (GENERAL PERMIT)

This Attachment provides general guidance instructions and guidance for obtaining NEC coverage. The actual NEC requirements are primarily contained in Section XVII of this General Permit.

#### A. INSTRUCTIONS:

##### Who May File for NEC Coverage

Sections 301 and 402(p) of the Clean Water Act (CWA), and Sections 1311 and 1342(p) of 33 United States Code prohibit the discharge of storm water associated with industrial activity to waters of the United States without a National Pollutant Discharge Elimination System (NPDES) permit. However, NPDES permit coverage is “conditionally excluded” for discharges of storm water associated with industrial activities (industrial storm water discharges) if the Discharger can certify that a condition of “No Exposure” exists at the industrial facility. A condition of “No Exposure” means that a Discharger’s industrial activities and materials are not exposed to storm water. Industrial storm water discharges from construction and land disturbance activities are ineligible for the NEC coverage. Dischargers who file valid NECs in accordance with these instructions are not required to implement Best Available Technology Economically Achievable /Best Conventional Pollutant Control Technology and comply with the Storm Water Pollution Prevention Plan (SWPPP) and monitoring requirements of this General Permit.

##### Obtaining and Maintaining NEC Coverage

A Discharger must electronically certify and submit NEC Permit Registration Documents (PRDs) via State Water Resources Control Board’s (State Water Board’s) Storm Water Multi-Application and Report Tracking System (SMARTS) to obtain NEC coverage. This conditional exclusion does not become effective until the PRDs are submitted and the annual fee is paid. Upon receipt of the annual fee, the Discharger will electronically receive an NEC acceptance notification via SMARTS, which will include a Waste Discharge Identification (WDID) number. A Discharger must maintain a condition of “No Exposure” at the facility for the conditional exclusion to remain applicable. The Discharger must annually electronically re-certify the NEC via SMARTS to confirm that the conditions of “no exposure” are being maintained. If conditions change resulting in the exposure of materials and activities to storm water, the Discharger must electronically certify and submit PRDs via SMARTS for Notice of Intent (NOI) coverage under the General Permit for Storm Water Discharges Associated with Industrial Activities (General Permit).

##### Fees

First time NEC coverage PRDs and the annual re-certification require a fee. Fees may be changed by State Water Board regulation, independent of this General Permit.

##### **How to Prepare and Submit PRDs for NEC Coverage**

A Discharger must electronically certify and submit PRDs for NEC coverage in accordance with the instructions provided at the State Water Board web site for SMARTS:

<https://smarts.waterboards.ca.gov/smarts/faces/SwSmartsLogin.jsp>

A Discharger with multiple facilities that satisfy the conditions of “No Exposure” must certify and submit PRDs for each facility. The Discharger is required to inspect and evaluate each individual facility to determine the condition of No-Exposure. The Discharger must retain an electronic or paper copy of the NEC coverage acceptance notification for their records.

The following information is required in the PRDs:

##### Discharger Information

1. The legal business name of the business entity, public organization, or any other entity that operates the facility described in the certification. The name of the operator may or may not be the same as the name of the facility. The operator is the legal entity that controls the facility operations, not the plant or site manager.
2. The mailing address of the facility operator, including the city, state, and zip code.
3. The facility operator contact person, telephone number and e-mail address.

## INSTRUCTIONS FOR NO EXPOSURE CERTIFICATION (NEC)

### Facility Information

4. The legal business name of the facility.
5. The total acreage of the facility associated with industrial activity. (Facility size in acres is calculated by taking the square feet and dividing by 43,560.)
6. The complete physical street address (e.g. the street address used for express deliveries), including the city, State, and zip code. Do not use a P.O. Box number. If a physical street address does not exist, describe the location or provide the latitude and longitude of a point within the facility boundary. Latitude and longitude are available from United States Geological Survey quadrangle or topographic maps, or may be found using a mapping site on the internet.
7. The facility contact person, telephone number, and e-mail address.
8. The 4-digit Standard Industrial Classification (SIC) code that represents the facility primary industrial activity. Provide a brief description of the primary industrial activity. If applicable, enter other significant SIC codes and descriptions. To obtain these codes, see the 1987 SIC Manual or the Occupational Health and Safety Administration's site:  
  
<http://www.osha.gov/pls/imis/sicsearch.html>
9. If the facility is currently covered under the General Permit, include the WDID number. The WDID number will be used at a later date to terminate the facility's coverage under the General Permit as necessary.

### Facility Mailing or Billing Address

Completion of this item is required the facility mailing address or billing address differs from the physical facility address provided above. The Discharger must indicate which address the annual fee invoice must be sent to if the State Water Board is unable to transmit the invoice electronically.

### **Site Maps**

Site maps must be prepared and submitted in accordance with the requirements in Section X.E of this General Permit.

### **NEC Checklist**

The Discharger must evaluate the eleven major areas that storm water exposure may occur, per the listing at the end of this appendix. The Discharger must be able to certify

that none of these major areas have potential for exposure. If the Discharger cannot certify that every one of the eleven major areas do not have exposure, a potential for exposure exists at the facility and the facility is not eligible for NEC coverage. The Discharger must obtain (or continue) NOI coverage under this General Permit if the facility is not eligible for NEC coverage. After obtaining NOI coverage, the Discharger may implement facility modifications to eliminate the potential for a discharge of storm water exposed to industrial activity, and then change their NOI coverage to NEC coverage by certifying the conditions of "No Exposure" are met.

### **Certification**

Federal and state statutes provide for severe penalties for Dischargers that submit false information on the PRDs. Dischargers shall certify and submit PRDs via SMARTS for NEC coverage in accordance with Electronic Signature and Certification Requirements in Section XXI.K of this General Permit.

### **B. GUIDANCE:**

Contact your local Regional Water Quality Control Board (Regional Water Board) office with questions regarding this guidance.

#### **1. Who is Eligible to Qualify for the No Exposure Certification (NEC) - Conditional Exclusion?**

All industrial categories listed in Attachment A of this General Permit (excluding construction) are eligible to apply for the NEC coverage.

#### **2. Limitations on Eligibility for NEC coverage**

In addition to construction projects not being eligible, the following situations limit the applicability of NEC coverage:

- a. NEC coverage is available on a facility-wide basis only, not for individual drainage areas or discharge locations. Generally, if any exposed industrial materials or activities exist, or have a potential to exist, anywhere at a facility, NEC coverage is not applicable to the facility. If the Regional Water Board determines that a facility does have exposure or the facility's storm water discharges have a reasonable potential to cause or contribute to an exceedance of applicable water quality objectives/standards, the Regional Water Board can deny NEC coverage.
- b. If changes at a facility result in potential exposure of industrial activities or materials, the facility is no longer eligible for NEC coverage. Dischargers



## INSTRUCTIONS FOR NO EXPOSURE CERTIFICATION (NEC)

shall register for NOI coverage under this General Permit prior to a planned facility change that will cause exposure, or within seven (7) calendar days after unplanned exposure occurs. If an unplanned exposure occurs due to an emergency response or one-time event that is unlikely to re-occur, a Discharger may contact the Regional Water Board to discuss whether the requirement to obtain NOI coverage can be waived. Unless the Discharger receives a written waiver from the Regional Water Board, the Discharger shall electronically certify and submit PRDs to obtain NOI coverage.

- c. Current contamination resulting from historic industrial practices at the facility (e.g., soil contamination, groundwater contamination, etc.) represents a condition of exposure to waters of the United State; therefore a facility with historic contamination is not eligible for NEC coverage.

### 3. What is the Definition of No Exposure?

- a. No Exposure means all industrial materials and activities are protected by a storm-resistant shelter to prevent exposure to rain, snow, snowmelt and/or runoff.
- b. Industrial materials and activities include, but are not limited to, material-handling equipment or activities; industrial machinery; raw materials, intermediate products, by-products, and final products; or waste products.
- c. Material handling activities include storage, loading and unloading, transport, or conveyance of any raw material, intermediate product, by-product, final product, or waste product.
- d. Final products intended to be used outdoors (e.g., automobiles) typically pose little risk of polluting storm water since not typically contaminated with pollutants that become mobilized by contact with storm water. Final products are exempt from the requirement for protection by a storm-resistant shelter to qualify for no exposure. Similarly, containers, racks, and other transport platforms (e.g., wooden pallets) used for the storage or conveyance of final products may also be stored outside if pollutant-free or pollutants do not mobilize via contact with storm water.
- e. Storm-resistant shelters include: (1) completely roofed and walled buildings or structures, (2) structures with only a top cover (no side coverings) supported by permanent supports, provided material within the structure is not subject to wind dispersion (sawdust, powders, etc.) or being tracked out of the facility, and is not a source of pollutants in the industrial storm water discharges.

### 4. Industrial Materials/Activities Not Requiring a Storm-Resistant Shelter

The intent of the “No Exposure” exclusion is to maintain a condition of permanent “No Exposure”. A storm-resistant shelter is not required for the following industrial materials and activities:

- a. Drums, Barrels, Tanks, and Similar Containers that are sealed (“sealed” means banded or otherwise secured and without operational taps or valves), are not exposed provided those containers are not deteriorated, do not contain residual materials on the outside surfaces, and do not leak. Drums, barrels, etc., that are not opened while outdoors, or are not deteriorated or leaking, and that do not pose a risk of contaminating storm water runoff. Consider the following when making a “No Exposure” determination:
  - i. Materials shall not be added or withdrawn to/from containers while outdoors
  - ii. Simply moving containers while outside does not create exposure unless exposure occurs when pollutants are “tracked out” by the container handling equipment or vehicles.
  - iii. All outdoor containers shall be inspected to ensure they are not open, deteriorated, or leaking. When an outdoor container is observed as opened, deteriorated, or leaking, the container must immediately be closed, replaced, or sheltered. Frequent detection of open, deteriorated, or leaking containers, or failure to immediately close, replace, or shelter opened, deteriorated or leaking containers will cause a condition of exposure.
  - iv. Containers, racks, and other transport platforms (e.g., wooden pallets) used with drums, barrels, etc., can be stored outside providing they are contaminant-free and in good repair.
- b. Above Ground Storage Tanks (ASTs) In addition to generally being considered as not exposed, ASTs may also be exempt from the prohibition against adding or withdrawing material to/from external containers. ASTs typically use transfer valves to dispense materials that support facility operations (e.g., heating oil, propane, butane, chemical feedstock) or fuel for delivery vehicles (gasoline, diesel, compressed natural gas). For operational

## INSTRUCTIONS FOR NO EXPOSURE CERTIFICATION (NEC)

ASTs to qualify for “No Exposure”, the following must be satisfied:

- i. The tank(s) shall be physically separated from and not associated with vehicle maintenance operations.
- ii. There shall be no leaks from piping, pumps, or other equipment that has the potential to come in contact with storm water.
- iii. Wherever feasible, the tank(s) shall have secondary containment (e.g., an impervious dike, berm or concrete retaining structure) to prevent runoff in the event of a structural failure or leaking transfer valve. Note: any resulting unpermitted discharge is in violation of the CWA.
- c. Lidded Dumpsters. Lidded dumpsters containing waste materials, providing the containers are completely covered and nothing can drain out holes in the bottom, spilled when loaded into the dumpster, or spilled in loading into a garbage truck. Industrial waste materials and trash that is stored uncovered is considered exposed.
- d. Adequately maintained vehicles, such as trucks, automobiles, forklifts, trailers or other general-purpose vehicles found onsite - but not industrial machinery that are not leaking, are in good repair or are not otherwise a potential source of contaminants:
  - i. Vehicles passing between buildings may be exposed to storm water, however if the vehicles are adequately maintained, a condition of exposure may not exist. Similarly, non-leaking vehicles awaiting maintenance at vehicle maintenance facilities are not considered as potential exposure. However, vehicles that have been washed or rinsed that are not completely dry prior to outside exposure have the potential to cause a condition of exposure. Vehicles that track materials out of the facility are considered to be mobilizing pollutants. Vehicles that exit maintenance bays are also considered to cause exposure.
  - ii. The mere conveyance between buildings of materials / products that are otherwise not allowed to be stored outdoors, does not create a condition of exposure, provided the materials/products are adequately protected from storm water and do not have the potential to be released as a result of a leak or spill.
- e. Final products built and intended for use outdoors (e.g., new cars), provided the final products have not deteriorated, are not contaminated, or are not otherwise potential sources of contaminants.
 

Types of final products not qualifying for a certification of “No Exposure”:

  - i. Products that may be mobilized in storm water discharges (e.g., rock salt).
  - ii. Products, which may, when exposed, oxidize, deteriorate, leak, or otherwise be a potential source of contaminants (e.g., junk cars, stockpiled train rails).
  - iii. “Final” products that are, in actuality, “intermediate” products. Intermediate products are those used in the composition of yet another product (i.e., sheet metal, tubing, and paint used in making tractors).
  - iv. Even if the intermediate product is “final” for a manufacturer and destined for incorporation in a “final product intended for use outdoors,” the product is not allowed to be exposed because they may be chemically treated or are insufficiently impervious to weathering.
- f. Special Conditions for Construction Activities  
Permanent, uninterrupted sheltering of industrial activities or materials may not always be possible during facility renovation or construction. When such circumstances exist, the Discharger is not required to obtain coverage under an NPDES permit as long as the following conditions are met:
  - i. Materials and activities are protected with temporary covers or shelters (i.e. tarpaulins);
  - ii. Temporary covers or shelters prevent the contact of storm water to materials and activities;
  - iii. Materials are subject to wind dispersion are not stored under temporary sheltering;
  - iv. Temporary shelters are only used when necessary during facility renovation or construction and until permanent storm-resistant shelters as described above are available; and,
  - v. Temporary shelters are only used for a single period of ninety days or less. (Facilities with construction and renovation projects that will need the use of temporary shelters beyond 90 days, or that will require multiple periods of ninety

## INSTRUCTIONS FOR NO EXPOSURE CERTIFICATION (NEC)

days or less, are required to be covered by an NPDES permit.)

### 5. Other Potential Sources of Contaminants

- a. Particulate Emissions from Roof Stacks and/or Vents: Deposits of particles or residuals from roof stacks/vents that have the potential to be mobilized by storm water runoff are considered exposed.
- b. Pollutants Potentially Mobilized by Wind: Windblown materials cause a condition of exposure. Materials sheltered from precipitation are be deemed exposed if the materials has a potential to be mobilized by wind.

### 6. Certifying a Condition of “No Exposure”

To obtain the NEC coverage, the Discharger must electronically certify and submit PRDs via SMARTS that the facility meets the definition of “No Exposure” and pay an annual fee. The Discharger must **submit PRDs for NEC coverage even if the Discharger was not previously required to file for NEC coverage under the previous General Permit**. These PRDs include a checklist requiring the Discharger to evaluate eleven major areas to determine whether there is exposure of industrial activities and materials at the facility. To qualify for NEC coverage the Discharger must satisfy all the NEC coverage conditions in this General Permit and certify that there is “No Exposure”. The checklist: 1) aids the Discharger in determining if its facility is eligible for NEC coverage, and 2) furnishes the necessary documentation supporting relief from the General Permit’s requirement of NOI coverage. Additionally, Dischargers with NEC coverage are not required to develop and implement SWPPPs or comply with the monitoring requirements.

If a Discharger cannot certify that there is “No Exposure” at the facility, the Discharger must make appropriate changes at the facility to eliminate exposure prior to registering for future NEC coverage. Facility changes must remove all potential for pollutant exposure to storm water.

An annual inspection and evaluation, re-certification and fee are required thereafter.

### 7. Other NEC coverage Facts:

- a. NEC coverage is only valid if the condition of “No Exposure” exists and is reasonably expected to continue to exist. Dischargers shall electronically certify and submit PRDs for NOI coverage when the condition of “No Exposure” is no longer expected to exist.
- b. Dischargers must file PRDs for NEC coverage for each qualifying facility.
- c. An NEC must be submitted for each separate facility qualifying for the “No Exposure” conditional exclusion.
- d. An NEC is non-transferable. If a new operator takes over facility operations, the new operator shall electronically certify and submit PRDs and applicable fees for new NEC coverage via SMARTS prior to the operations transfer. NEC coverage cannot be transferred from one physical location to another regardless of ownership.

### 8. Operators May Be Required to Obtain NOI Coverage Based on the Protection Of Water Quality?

Operators who certified that their facilities qualify for NEC coverage may, nonetheless, be required by the Regional Water Board to obtain NOI coverage if the Regional Water Board determines that the facility’s discharge has the potential to cause or contribute to an exceedance of applicable water quality objectives/standards or determines that exposure exists at the facility. The Regional Water Board may request information and/or inspect the facility to assess potential water quality impacts and to determine if NOI coverage is required. The Discharger shall take appropriate actions to ensure compliance with the General Permit.

### 9. Steps to Obtain NEC coverage

This section will walk you through the process of obtaining NEC coverage.

**Step 1:** Determine if your facility is subject to this General Permit (refer to Attachment A of this General Permit). If yes, proceed to Step 2. If not, stop here.

If your facility is included in Attachment A and conducts industrial activities, you are required to **either** register for NOI coverage or NEC coverage.

**Step 2:** Determine if your regulated industrial activity meets the definition of “No Exposure” and qualifies for the exclusion from permitting. If yes, proceed to Step 3. If no, stop here and obtain NOI coverage. An

## INSTRUCTIONS FOR NO EXPOSURE CERTIFICATION (NEC)

evaluation of the facility must be conducted by facility personnel familiar with the facility and its operations. Inspect all facility areas and potential pollutant sources to determine whether the facility satisfies the "No Exposure" conditions.

**Step 3:** Electronically certify and submit the PRDs for NEC coverage via SMARTS and mail the annual fee to the State Water Board at the following address:

SWRCB  
Surface Water Permitting Section  
PO Box 1977

Sacramento, CA 95812-1977

To maintain NEC coverage, the NEC must re-certify and pay a fee annually. This may only be done if the condition of "No Exposure" continues to exist at the facility.

**Step 4:** If requested, staff from the Water Boards, local Municipal Separate Storm Sewer System (MS4), or United States Environmental Protection Agency must be allowed to inspect your facility. All inspection reports will be made publicly available.

**Step 5:** Maintain a condition of "No Exposure".

- NEC coverage is not a blanket exemption. Therefore, if facility physical or operational changes occur which cause exposure of industrial activities or materials to storm water, the Discharger must then immediately comply with all the requirements of this General Permit, including obtaining NOI coverage as applicable.
- To maintain the condition of "No Exposure", the Discharger shall annually evaluate the facility to assure that the conditions of "No Exposure" still exist. More frequent evaluations may be necessary in circumstances when facility operations are rapidly changing.
- Failure to maintain the condition of "No Exposure" or otherwise obtain NOI coverage may lead to the unauthorized discharge of storm water associated with industrial activity to waters of the United States, resulting in penalties under the CWA and Water Code.

### C. Frequently Asked Questions:

#### Q1. Who is eligible for NEC Coverage?

- A. Any Discharger operating a facility described in Attachment A may register for NEC coverage if their facility has a condition of "No Exposure".

#### Q2. How does an eligible Discharger file for NEC coverage and where is the annual fee sent?

- A. The PRDs for NEC coverage shall be electronically certified and submitted in accordance with the instructions provided in SMARTS at the State Water Board website at: <https://smarts.waterboards.ca.gov/smarts/faces/SwSmartsLogin.jsp>. The fee is currently \$242, but may be changed by regulation. Once NEC coverage is accepted, an invoice will be electronically sent to the Discharger. The annual fee and invoice shall be sent to:
- State Water Resources Control Board  
Division of Water Quality  
Attention: Industrial Storm Water Unit  
P.O. Box 1977  
Sacramento, CA 95812-1977

#### Q3. If my facility's storm water discharges are covered by an individual permit, can I file for NEC coverage?

- A. Yes. Storm water discharges covered by an individual permit are eligible for NEC coverage if the conditions at the facility satisfy the definition of "No Exposure" and you obtain approval to terminate individual permit coverage from the local Regional Water Board prior to PRD submittal. Approval from the Regional Water Board is mandatory. Many individual permits, for example, contain numeric storm water effluent limitations ("antibacksliding" provisions may prevent these facilities from qualifying for the "No Exposure" conditional exclusion).

#### Q4. My facility was originally excluded from the Phase I regulations because it was classified as a "light industrial facility". The facility has never had any exposure to storm water runoff. Do I now need to certify that the facility meets the No Exposure Exclusion from NPDES Storm Water Permitting?

- A. Yes. See answer provided to question number 9, "What is the exclusion "conditional" upon?"

#### Q5. Do I have to file a Notice of Termination (NOT) and a register for NEC coverage if my facility has NOI coverage and qualifies for NEC coverage?

- A. No. You are only required to register for NEC coverage. You must provide the WDID# in your NEC coverage PRDs in order for the State Water Board to change permit coverage status.

#### Q6. When and how often is a NEC coverage re-certification required?

## INSTRUCTIONS FOR NO EXPOSURE CERTIFICATION (NEC)

- A.** Re-certification of NEC coverage is required annually (assuming the facility maintains its “No Exposure” status). The State Water Board will electronically transmit an NEC re-certification and annual fee notification to each facility operator who has filed for NEC coverage.

New Dischargers must register for NEC coverage before the commencement of facility operations. Dischargers that fail to file for NEC coverage or apply for NOI coverage before the commencement of facility operations will be out of compliance and subject to enforcement.

Existing Dischargers have two options for submitting NECs:

1. Facility operators of “light industrial” facilities who have been operating under their original, no-certification-required permitting exemption must submit the NEC at any time prior to October 1, 2015. Dischargers who have not submitted an NEC or applied for permit coverage by this due date will be considered out of compliance and subject to Water Board enforcement.
2. Dischargers who have NOI coverage may register for NEC coverage at any time following completion of facility changes that result in the condition of “No Exposure”.

### **Q7. What happens if I know of changes that may cause exposure?**

- A.** If exposure has the potential to occur in the near future due to some anticipated change at the facility, the Discharger must obtain NOI coverage to avoid potential enforcement for violations of this General Permit.

### **Q8. Is the NEC coverage transferable to a new Discharger?**

- A.** No. If a new operator takes over your facility, the new operator must register for new NEC coverage prior to the transfer. A new application fee is required.

### **Q9. What is the exclusion “conditional” upon?**

- A.** The exclusion from permit coverage requirements is “conditional” upon the certification of the Discharger that the facility does not have exposure of materials or activities to storm water. PRDs for NEC coverage shall be electronically submitted to the State Water Board and will not be accepted if incomplete. The Regional Water Board may review the information, contact and/or inspect the facility, and invalidate the NEC and require the Discharger to obtain NOI coverage. PRDs are

public documents and will be available for public review via SMARTS.

### **Q10. Can secondary containment around an outdoor exposed area qualify for a condition of “No Exposure”?**

- A.** If secondary containment is engineered to always prevent a discharge of collected rainfall (based on the historical rainfall record) and a simultaneous spill of any other industrial materials or liquids, the “No Exposure” condition may be claimed. Note that there must be proper disposal of any water or liquids collected from the containment (i.e., discharged in compliance with another NPDES permit, treated and discharged to the sanitary sewer, or trucked offsite to an appropriate disposal/treatment facility).

### **D. NEC Checklist**

An NEC Checklist must be prepared by the Discharger demonstrating that: (1) the facility has been evaluated, (2) none of the following materials or activities are, or will be in the foreseeable future, exposed to precipitation, and (3) all unauthorized NSWs have been eliminated:

1. Using, storing or cleaning industrial machinery or equipment, and areas where residuals from using, storing or cleaning industrial machinery or equipment remain and are exposed;
2. Materials or residuals on the ground or in storm water inlets from spills/leaks;
3. Materials or products from past industrial activity;
4. Material handling equipment (except adequately maintained vehicles);
5. Materials or products during loading/unloading or transporting activities;
6. Materials or products stored outdoors (except final products intended for outside use, i.e., new cars, where exposure to storm water does not result in the discharge of pollutants);
7. Materials contained in open, deteriorated or leaking storage drums, barrels, tanks, and similar containers;
8. Materials or products handled/stored on roads or railways owned or maintained by the Discharger;
9. Waste material (except waste in covered, non-leaking containers, i.e., dumpsters);

**INSTRUCTIONS FOR NO EXPOSURE CERTIFICATION (NEC)**

10. Application or disposal of processed wastewater (unless already covered by an NPDES permit); and
11. Particulate matter or visible deposits of residuals from roof stacks/vents evident in the storm water outflow.



## **APPENDIX 3**

### **WATERBODIES WITH CLEAN WATER ACT SECTION 303(D) LISTED IMPAIRMENTS**

#### **NATIONAL POLLUTION DISCHARGE ELIMINATION SYSTEM (NPDES) GENERAL PERMIT FOR STORM WATER DISCHARGES ASSOCIATED WITH INDUSTRIAL ACTIVITIES (GENERAL PERMIT)**

The 303(d) impairments below are sourced from the 2010 Integrated Report. The rows in red are impairments for which industrial storm water Dischargers subject to this General Permit are not required to analyze for additional parameters unless directed by the Regional Water Board, because these parameters are typically not associated with industrial storm water. Test methods with substantially similar or more stringent method detection limits may be used if approved by the staff of the State Water Board prior to sampling and analysis and upon approval, will be added into SMARTS. The rows that are not in red are impairments for which Dischargers in the 303(d) impaired watershed are required to analyze for additional parameters, if applicable, because these parameters are more likely to be associated with industrial storm water. See General Permit Section XI.B.6.e. In the event that any of the impairments in this appendix are subsequently delisted, the Dischargers with discharges to that watershed are no longer required to analyze for the additional parameters for those impairments, and the provisions for new Dischargers with discharges to 303(d) impaired water bodies contained in Section VII.B of this General Permit no longer apply for those impairments.

The Excel spreadsheet containing the water bodies with 303(d) impairments is an attachment to this Appendix 3. To view the attachment from an electronic (pdf) version of this Appendix 3, left-click on the paper clip icon to the left of this pdf file to make the attachment window appear, then double-click on the icon of an Excel spreadsheet. The Excel spreadsheet is also available on the Industrial Storm Water program pages of the State Water Resources Control Board's website (<http://www.waterboards.ca.gov/>).

NORMAN Y. MINETA  
**SAN JOSE**  
INTERNATIONAL  
AIRPORT

---

SILICON VALLEY'S AIRPORT



**RAMP SAFETY & TRAFFIC  
REGULATIONS HANDBOOK**

NORMAN Y. MINETA  
SAN JOSE INTERNATIONAL AIRPORT

RAMP SAFETY AND TRAFFIC REGULATIONS HANDBOOK

I. INTRODUCTION	2
II. DEFINITIONS	2
III. LICENSE AND PERMIT REQUIREMENTS	5
IV. AIRPORT RESTRICTED AREA DRIVER PERMIT	6
V. AIRPORT MOVEMENT AREA OPERATING PERMIT AND LIMITED MOVEMENT AREA OPERATING PERMIT	7
VI. AIRPORT CITATION PROCEDURES	7
VII. AIRCRAFT GATE ARRIVAL/PUSH-BACK PROCEDURES	9
VIII. GENERAL OPERATING RULES - RESTRICTED AREAS	
General	11
Vehicle Operation	12
Emergency / Gate Security Rules	15
IX. AIRCRAFT FUEL SERVICING RULES	16
X. FUEL SPILL SAFETY PROCEDURES	18
XI. LAVATORY/WASTE MATERIAL - COLLECTION AND DISPOSAL PROCEDURES	22
XII. DE-ICING GUIDELINES	27
XIII. GROUND SUPPORT VEHICLES AND INCIDENTAL HAZARDOUS MATERIAL DISCHARGES	28
EXHIBIT A – Spill Reporting Procedures & Spill Incident Report form	29

NORMAN Y. MINETA  
SAN JOSE INTERNATIONAL AIRPORT RAMP  
SAFETY/TRAFFIC HANDBOOK

**I**

**INTRODUCTION**

This handbook describes the ramp safety rules applicable to airport ground operational activities and the operation of motorized equipment on the areas Air Operations Area (AOA) of Mineta San Jose International Airport. Safety is paramount when operating equipment within Airport ramp areas.

The mixture of aircraft, vehicles, fueling equipment, tugs/carts, and numerous other types of ramp equipment can present a serious safety problem unless specific procedures are followed and enforced. Constant alertness and an absolute awareness of ramp safety rules must be maintained.

In order to assure that employees operating vehicles or other types of mobile equipment on the ramp are familiar with safe operating rules, the following safety rules are presented. It should be emphasized that driving on the AOA is a privilege granted to employees by the Airport. This privilege can be suspended or revoked for non-compliance with Airport rules and regulations.

**II**

**DEFINITIONS**

AIR OPERATIONS AREA (AOA): That area inside the Airport security boundary in which aircraft movements take place (i.e., aircraft gate positions, ramp areas, runways, taxiways, and areas in which both ground vehicles and aircraft frequently operate).

AIR TRAFFIC CONTROL TOWER (ATCT): Facility operated by the FAA to control aircraft and vehicle ground movements on runways and taxiways. While the Control Tower does not have a positive control responsibility for aircraft or vehicles on non-movement areas (gate positions, ramps, etc.), they may provide assistance and/or advisories to aircraft and vehicles in these areas.

AIRLINE: Air Carrier certificate holder duly authorized by the Federal Aviation Administration (FAA) to engage in the commercial transportation of passengers, cargo, property, and/or mail.

AIRPORT: The Norman Y. Mineta San Jose International Airport, operated by the City of San Jose, in the County of Santa Clara, State of California.

AIRPORT RESTRICTED AREA DRIVER PERMIT: Revocable permit issued by the Airport Department to employees who are required to operate motorized equipment within the Airport's non-movement area as a condition of their employment. Issuance of this permit is denoted by the addition of the "ramp driver" icon to the employee's Airport security access badge.

ALERT: An aircraft emergency, either in the air or on the ground. Depending on the nature of the emergency, Aircraft Rescue and Fire Fighting (ARFF) equipment will stand by at the fire station, respond to a predetermined position on the Airport, or respond to the accident scene itself.

DIRECTOR: The Director of Aviation of the Mineta San Jose International Airport or authorized representative.

EMPLOYEE: A person employed on the Airport by an Airport tenant (i.e., airline, FBO, aviation support service company, authorized contractors) or by the Airport Department.

FIXED BASE OPERATOR (FBO): A firm which maintains facilities at an Airport for the purpose of engaging in the retail sale of aviation fuels primarily to purchasers other than scheduled air carrier transport-type aircraft and/or providing one or more of the following general aviation service activities: (a) aircraft maintenance and/or servicing, (b) ground support services and (c) avionics equipment and systems maintenance. The term FBO commonly is used in reference to a general aviation commercial operator on an Airport.

MOVEMENT AREA: The runways, taxiways and other areas of the Airport which are utilized for taxiing, takeoff, and landing of aircraft, exclusive of loading ramps and parking areas. Specific approval must be obtained from the ATCT (e.g., 2-way radio clearance) for entry into the movement area.

NON-MOVEMENT AREA: The taxiways, taxi lanes and ramp areas not under the control of the ATCT.

PRIVATELY OWNED VEHICLE (POV): A vehicle not owned by the City of San Jose or other tenant organization. POV's are prohibited from operating within the AOA unless specifically authorized by the Director and marked in accordance with the Airport Security Program, or under escort by Airport Operations or other tenant organization on the Airport (i.e., airlines, ground service companies, etc.).

RAMP: Areas on the Airport intended to accommodate aircraft for purposes of loading or unloading passengers or cargo, refueling, parking, or maintenance. Two-way radio communication with the ATCT is not required while operating on the ramp areas.

RUNWAYS: Areas on the Airport used for the take-off and landing of aircraft. Runways are numbered in relation to their magnetic direction rounded off to the nearest 10 degrees. Aircraft and vehicles operating on runways must have specific approval from the ATCT (e.g., 2-way radio clearance) to do so.

SWPPP: Storm Water Pollution Prevention Plan

SPCCP: Spill Prevention, Control and Countermeasure Plan

TAXIWAYS: Areas on the Airport used for the surface maneuvering of aircraft. Aircraft and vehicles operating on taxiways must have specific approval from the ATCT (e.g., 2-way radio clearance) to do so. Taxiway edges are delineated by solid or dashed double yellow lines

### III

#### LICENSE AND PERMIT REQUIREMENTS

1. Driver's license required: No person shall operate a motor vehicle on the Airport unless the driver holds a valid driver's license.

Driver's license compliance: The driver's license required shall be the same as required by the State of California, Department of Motor Vehicles, or any other State Vehicle Department, as authorized by the State of California Vehicle Code Section 12502 (resident or employment) and Section 12505 (non-resident) to operate such vehicle on any public road or highway.

2. Airport driving permit(s) required: An employee, required to operate motorized equipment within the Airport non-movement area as a condition of employment, must have a current Airport Restricted Area Driver Permit, issued by the Airport Operations Division. Additionally, employees performing airfield inspections, aircraft relocations and ATCT radio communications that involve use of the movement area must have a current Airport issued Movement Area Operating Permit (MAOP) or Limited Movement Area Operating Permit (LMAOP).
3. Employer training required: It is the employer's responsibility to ensure that its employees, who are required as a condition of their employment to operate motorized equipment within the AOA, are properly trained and qualified.
4. Employer's responsibility for license: It is the employer's responsibility to ensure that its employees, who are required as a condition of their employment to operate motorized equipment within the AOA, hold a valid driver's license.



## IV

### AIRPORT RESTRICTED AREA DRIVER PERMIT

1. Administration of permits: The issuance and enforcement of an Airport Restricted Area Driver Permit will be administered by Airport Operations and the Airport Badging Office.
2. Issuance/suspension of permits: Airport Operations will have the principal responsibility to assure that employees who operate a motor vehicle on the AOA, as described above, will have passed the required training and have the proper “ramp driving” icon displayed on their Airport Badge. Computerized training and testing will be administered by the Airport Badging Office. The permit will be valid until the expiration, revocation, or suspension of the employee’s state driver’s license or SIDA/Non-SIDA badge.

If the applicant's state license is invalid for any reason, the Airport Restricted Area Driver Permit may not be issued until the applicant secures a valid state license. If an employee's state driver's license is suspended or revoked for any reason, the Airport Badging Office must be notified immediately. It is the employer's responsibility to ensure that an employee with an invalid driver's license is not permitted to operate a motor vehicle on the AOA.

Driving permits may be suspended or revoked at any time by the Director of Aviation for cause or if the employee receives ramp citations within any 12-month period as outlined below:

Ramp Citation 1: Considered a warning. The permit may be suspended or revoked indefinitely if the nature of the violation is serious enough to warrant such actions. This citation requires successful completion of Drivers training within five (5) business days of issuance. Failure to complete this training may result in suspension of the badge until completion of training.

Ramp Citation 2: The permit may be suspended for a period of five (5) working days. The permit may be revoked indefinitely if the nature of the violation(s) are serious enough to warrant such action. In addition to the actions required for Ramp Citation 1, the violator must meet with the Airside Operations Manager to discuss the Citation and all driving privileges are suspended for five (5) working days.

Ramp Citation 3: Driving privileges will be immediately suspended and the badge required to be returned to the Airport Badging Office for replacement and removal of drivers icon from the badge. The permit may be revoked indefinitely.

## V

### **AIRPORT MOVEMENT AREA OPERATING PERMIT (MAOP) and LIMITED MOVEMENT AREA OPERATING PERMIT (LMAOP)**

1. Administration of permits: The issuance and enforcement of Airport Movement and Operating Permit (MAOP) and Limited Movement Area Driver Permits (LMAOP) will be administered by Airport Operations.
2. Issuance/suspension of permits: Airport Operations will have the principal responsibility to assure that employees who perform job functions such as airfield inspections and aircraft relocations in the movement area will have passed a written and practical exam prior to issuance of an MAOP or LMAOP. Initial training and testing will be administered by Airport Operations. The permit will be valid for one calendar year or until the expiration, revocation, or suspension of the employee's state driver's license or SIDA/Non-SIDA badge. It will be the responsibility of the badge holder to renew their MAOP and LMAOP with the Airport Badging Office prior to the one year expiration date printed on their Airport Badge.

The permit may be suspended or revoked at any time by the Director of Aviation for cause or if the employee receives ramp citations within any 12-month period as outlined in the previous section. Should an employee's Restricted Area Driver Permit become invalidated or suspended for any reason, the employee's MAOP or LMAOP will automatically become invalidated or suspended.

## VI

### **AIRPORT CITATION PROCEDURES**

Airport Operations has the principal responsibility for enforcing safety rules associated with the operation of motorized ramp equipment, fueling or other requirements set forth within the Ramp Safety and Traffic Regulations Booklet. When Operations personnel (or police personnel) issues a citation, the following procedures will be followed:

1. The employee receiving a citation will be issued one copy of the citation.
2. The issuing Airport/police personnel shall retain two copies, which will be filed with the Airport Badging Office.

3. The issuing Airport/police personnel shall have the violator sign his/her copy of the citation along with his/her supervisor and return it to the Airport Badging Office from which time the violator will have five (5) business days to schedule and complete all applicable video training courses.
4. If the employee's copy of the citation is not co-signed by the supervisor and returned to the Airport Badging Office within three (3) business days of citation issuance, a notification of citation issuance will be mailed by the Airport to the employee's company.
5. If there is no response by the company within 14 days after mailing of the citation notification, the employee's driving permit may be suspended by the Airport. A notice of suspension will be sent to the employee's company to confirm the suspension.
6. Contesting a ramp citation. The violator has the right to appeal any citation through his/her employer (i.e., airline/company manager) by requesting an adjudication meeting with the Airside Manager within five (5) business days of the citation issuance date. The Airport and the employer may investigate the circumstances surrounding the issuance of the citation. The Airside Manager will have the authority to dismiss, modify, or let stand the citation. The Airside Manager findings will be final.

## VII

### AIRCRAFT GATE ARRIVAL/PUSH-BACK PROCEDURES

The level of airline operations at the Airport requires a high frequency of airline gate arrivals and push-backs. It is extremely important that all vehicle operators operating within the AOA be alert at all times for these aircraft operations. Aircraft always have the right of way. It is imperative that airline and ground handling personnel follow proper gate arrival and push-back procedures so that all vehicle operators will visually recognize when a gate arrival and push-back operation is imminent or in progress.

1. When operating a vehicle in the non-movement area, each employee must be aware that aircraft may be arriving or preparing for push-back. Signs of an imminent push-back are:
  - A. All aircraft doors and cargo hatches are closed.
  - B. All ground support equipment (GSE) is moved away from the Aircraft and the passenger boarding bridge is retracted.
  - C. A tug is attached to the nosewheel of the aircraft and the tug driver is seated.
  - D. The aircraft's anti-collision (red beacon) lights are on.
2. When a push-back is about to occur, the following sequence must take place:
  - A. While the Airport recommends that an aircraft push-back crew consist of a minimum of three persons - at least two wing walkers positioned at the aircraft's wing tips and one person having direct two-way communication with the flight crew (usually the tug driver), only one person to direct ground traffic during an aircraft push-back from the gate is required. The ground crew shall wear high-visibility vests or jackets that are marked with reflective material for night operations. The safety observers shall be equipped with lighted wands during hours of darkness.
  - B. Prior to commencing push-back operations, the ground crew should be alert to vehicle traffic near the aircraft and stop traffic as required. When it is safe to do so, the ground crew should

motion or direct vehicle traffic to pass behind the aircraft so as to avoid congestion and delays.

- C. Immediately after receiving push-back clearance from the ATCT, the flight crew should turn on the aircraft anti-collision lights. The aircraft anti-collision lights are the primary visual reference that a push-back operation is imminent or in progress.
  - D. When the ground crew receives the clearance from the flight crew to initiate a push-back, the ground crew should make a visual check for vehicle traffic near the aircraft. After completing this visual check and determining that the area is clear, the ground crew may commence the push-back, in accordance with ATCT instructions received by the flight crew.
  - E. While the aircraft is being pushed back, ground vehicle operators should wait for the aircraft to clear the roadway before proceeding.
  - F. During push back, the aircraft shall be positioned on the taxiway so that it is parallel to, and centered on, the taxiway centerline.
  - G. After an aircraft has been pushed back, all vehicle operators should be alert for the ground crew and equipment returning from the taxiway to the terminal gate area. The ground crew should be given the right of way, but all personnel must exercise due caution.
3. When a gate arrival is about to occur, the following sequence must take place:
- A. Ground crew assembling in a gate area.
  - B. The jetway amber beacon is on. (if applicable)
  - C. For aircraft arrivals, the Airport recommends that there be a minimum ground crew of three persons - two wing walkers and a marshaller who uses wands to guide the aircraft into position, however only one person in addition to the marshaller to direct ground traffic during an aircraft arrival to the gate is required. The ground crew shall wear high-visibility vests or jackets that are marked with reflective material for night operations. The safety observers shall be equipped with lighted wands during hours of darkness.
  - D. Prior to gate arrival, the ground crew should be alert and ensure that all vehicles yield to aircraft crossing the vehicle roadway to the gate.

- E After an aircraft has cleared the roadway, ground vehicle operators should wait for the aircraft's engines to be shut down. Signs that the engines are shut down are the aircraft's anti-collision light (red beacon) is off and vapors can no longer be seen exiting the aircraft's engines.

By following the above procedures, the safety of passengers, flight crews, ground personnel and other employees can be assured during all ground operations at the Airport.

## VIII

### GENERAL OPERATING RULES RESTRICTED AREAS

#### General

1. Conformity of rules: All conditions set forth in this section shall be in conformity and consistent with current federal, state and local rules and regulations applicable to the operations/security of the San Jose International Airport to include the Airport Storm Water Pollution Prevention Plan.
2. Applicable rules: Any person operating equipment in the AOA shall, in addition to the Airport rules and regulations, abide by all applicable FAA Federal Aviation Regulations (FARs) and other governmental rules and regulations, which are related to ramp safety and vehicle operations on the AOA.
3. Conformity with tenant rules: All rules and regulations for safe driving adopted by tenant organizations for their employees shall remain in force unless the rule(s) conflict with provisions set forth in this section. Unless otherwise stated, the Airport rules shall govern.
4. Director may revoke permit: The privilege to drive within the non-movement or movement area of the Airport may be revoked or suspended by the Director for cause.
5. Operation of motor vehicles restricted: No person shall operate any motor vehicle or motorized equipment within the AOA of the Airport except persons that have duty assignments in such areas as a condition of their employment with the Airport or Airport tenant (i.e., airline, FAA, FBO, or other Airport tenants) and the proper Airport operating permit.
5. Removal of debris: Any object, debris or refuse deposited on service roads, movement areas or ramp areas must be removed by the parties responsible for the condition as soon as possible.

6. Sports Activities on AOA Prohibited: No persons shall engage in sports-type activities (e.g. Basketball, football, etc.) on any part of the AOA and/or ramp areas – including baggage make-up areas.

### Vehicle Operation

1. Proper vehicle operation: No person shall operate a motor vehicle within the AOA in an unsafe manner.
2. Vehicle condition: No person shall operate any motor vehicle or motorized equipment within the AOA, unless such motor vehicle or motorized equipment is maintained in a safe operating condition and meets the basic safety requirements of the California Vehicle Code (i.e., brakes, running and parking lights, horn, etc.).
3. Driver responsible for vehicle: Each person is responsible for the equipment he/she is driving and may be cited for non-compliance with Airport and other applicable rules and regulations.
4. Director may inspect/declare vehicle unfit: The Director is authorized to inspect and declare unfit for use on Airport property any vehicle or piece of equipment that cannot be operated in a safe and efficient manner.
5. Vehicle reflector requirements: Ramp equipment (not licensed for highway use) dedicated to Airport, airline, or FBO ground support functions (i.e., tugs, GPUs, baggage/air freight or cargo carts, fuel trucks, etc.) must have reflectors and/or reflective material on front, rear, and sides so that equipment will be readily visible at night and during periods of reduced visibility.
6. Transportation of passengers: No vehicle shall be operated or used to transport persons for whom it was not designed.
7. Proper vehicle loading: No employee shall load a vehicle, cart or truck so as to create a hazard by allowing articles to fall off the vehicle as it travels on Airport service roads or ramp areas. Tugs towing loaded carts shall have the load equally distributed so as to prevent jack-knifing.
8. Cart towing limitations: A maximum of four (4) baggage carts are permitted to be towed with a tug at one time. A maximum of six (6) lower deck (LD) container trailers are permitted to be towed with a tug at one time. A maximum of five (5) cargo pallet trailers are permitted to be towed with a tug at one time. Operators are NOT permitted to tow a combination of carts, LD container trailers or cargo pallet trailers at one time.
9. Posted speed limits: All employees operating motorized equipment within the non-movement areas shall abide by all posted speed regulations in these areas and, in any event, not exceed 20 miles per



hour.

10. Basic Speed Law: All employees operating motorized equipment within any portion of the non-movement area shall operate the equipment in a safe and prudent manner, so as not to endanger the life, limb, or property or the rights of others. At no time shall equipment be operated at a speed greater than is reasonable and proper under the existing conditions, taking into account aircraft ground traffic, road conditions, and view obstruction.
11. Impeding/blocking traffic: No employee shall operate a motor vehicle on the Airport at such a speed as to impede or block the normal and reasonable movement of traffic.
12. Aircraft right of way: No employee operating a motor vehicle or motorized equipment on the non-movement area shall hinder, stop, slow, or otherwise interfere with the operation of any aircraft movement on the Airport. Aircraft always have the right of way.
13. Compliance with Airport Operations/Fire Department/Police: All employees operating motorized equipment within the non-movement area must at all times comply with any lawful signal or direction of Airport Operations, SJPD and SJFD staff, and shall obey all posted traffic signs and markings.
14. Detour/diversion of traffic: Under emergency conditions and/or by specific orders of the Director or representative, traffic may be detoured, halted or diverted in order to provide for an efficient and/or safe operation.

15. Driving under aircraft wing prohibited: Except for vehicles in the act of servicing an aircraft, no vehicle shall be driven under the wing or any portion of an aircraft.
16. Pedestrians prohibited: Pedestrian traffic is prohibited on airline ramps, taxilanes, and service areas of the Airport, except when in direct support of an aircraft operation. (i.e. push-back, marshaling, etc.)
17. Bicycles prohibited: Bicycles are prohibited from operating on the AOA except when used in direct support of an aircraft operation (i.e., aircraft maintenance activities) or by the SJPD-AD in the line of duty. Bicycles are not to be used outside of a tenant's specific area. Bicycles should not be used for transportation between points within the non-movement area.
18. Non-movement area parking: No employee shall park any motor vehicle or other equipment or materials within the non-movement area, except in a manner and at such locations that may be prescribed by the Airport.
19. Staging ground support equipment: Airport Operations must approve staging of ground support equipment on non-preferential assigned aircraft gate positions. Generally, aircraft gates that are not preferentially assigned and are shared or used jointly will not be authorized for staging of equipment, except immediate pre-staging for an aircraft arrival.
20. Abandonment of equipment: No person shall abandon or let stand any vehicle or equipment on Airport property that may create a hazard.
21. Parking by fire apparatus prohibited: No employee shall park any motor vehicle or other equipment or store materials within the non-movement area within fifteen (15) feet of any fire apparatus.
22. Parking by eye wash stations prohibited: No employee shall park any motor vehicle or other equipment or store materials within three (3) feet of any eye wash station.
23. Communication with ATCT required for aircraft towing: No employee shall operate any motor vehicle or motorized equipment with an aircraft in tow on any portion of the movement area (runways, taxiways) unless the vehicle operator or a cockpit crew member has established 2-way radio communication with the ATCT and received approval. Use of 2-way radio communication with the ATCT in the absence of cockpit crew members requires the vehicle operator to have possession of a Movement Area Operating Permit (MAOP) or Limited Movement Area Operating Permit (LMAOP) listed in section V of this document.

24. Common Traffic Advisory Frequency (CTAF): During periods when the ATCT is closed, employees shall announce their intentions to enter the movement area on frequency 124.0 MHz (CTAF). These requirements do not apply to operations that take place entirely within the non-movement area (i.e., FBO or general aviation ramps). Use of CTAF radio communication requires the vehicle operator to have possession of a Movement Area Operating Permit or Limited Movement Area Operating Permit listed in section V of this document.
25. Parking on taxiways: No person other than the members of Airport Operations or the ATCT shall direct or authorize the parking of aircraft or vehicles on an active taxiway.
26. Use of roadways required: Designated motor vehicle service roadways shall be utilized when vehicles are operated to move or transport people, freight/cargo, fuel, etc., between any given two points on the Airport. The service road markings are painted white.
27. Vehicle horn - Used for warning only: No employee shall sound a vehicle horn except as a warning signal.
28. Movement Area: Employees are prohibited from entering/operating within the Airport movement area without a Movement Area Operating Permit (MAOP) or Limited Movement Area Operating Permit (LMAOP), unless they are specifically authorized to do so by Airport Operations. All taxiways and runways are located within the movement area. Runway markings are painted white so as to distinguish them from the taxiway markings, which are painted yellow.
29. Transportation/storage of explosives prohibited: Permission to transport or store explosives on Airport property requires prior written approval from the Director.
30. Vehicle/equipment maintenance: No employee shall paint, repair, maintain, or overhaul any motor vehicle or equipment within the non-movement area, except in areas and under such terms and conditions as prescribed by the Airport.
31. Driving while "under the influence" prohibited: No person under the influence of a drug or alcohol may drive or operate motorized equipment on Airport property.

#### Emergency / Gate Security Rules

1. Reporting emergencies: All emergencies are to be reported by dialing 9-1-1. All non-emergency vehicle accidents, lavatory waste spills and fuel spills are to be reported to the Airport Operations Center at 277-5100 (or 5100 on 4-digit City line).

2. Vehicle identification requirements: A vehicle authorized to operate within the Airport Security Identification Display Area (SIDA) must be identified by the paint scheme, logo, etc. of operator's employer, and an Airport validation decal, if applicable. The logo must be registered with the Airport Operations Division.
3. Entry gate security: All vehicle/pedestrian gates entering into the AOA shall be closed immediately after entry and shall be monitored by the person using the gate until the gate is completely closed. With the exception of non-airport vehicles under escort, only one vehicle is to pass through a gate at a time - "piggy-backing" is prohibited.
4. Vehicle escort: Non-Airport vehicles, buses, ambulances and trucks must be escorted by the SJPD-AD, airline tenant, terminal tenant, Airport Department, airlinesupport services, or FAA staff within the AOA.
5. Emergency equipment response: All vehicles shall, at all times, give way to emergency vehicles (i.e., police and fire department) responding to an aircraft alert or other emergencies.
6. Emergency personnel only at accident scene: In the event of an aircraft accident or other emergency incident, personnel not directly required for response activities shall remain clear of the incident scene.
7. Accident scene responsibilities: At an aircraft accident scene, the San Jose Fire Department is in charge during fire suppression and rescue activities; Airport Operations is in charge during the incident recovery activities.

## IX

### AIRCRAFT FUEL SERVICING RULES

1. Fueling Equipment Maintenance: All equipment used for fueling or de-fueling of aircraft shall meet all applicable local, state and federal regulations for signage and specifications, and shall be maintained in a safe, sound, non-leaking condition. (*reference NFPA 407*)
2. Fire Extinguishers Required: Adequate fire extinguishers shall be carried on all fuel servicing vehicles and reloading stations and within ready reach of personnel during fuel servicing operations. Servicing and operations of these fire extinguishers shall meet all applicable local, state and federal regulations. (*reference NFPA 407*)
3. Absorbent material: All fuel servicing vehicles must have an ample supply of absorbent material readily available and accessible to the vehicle operator for use in the event of a fuel spill.

4. Refueling Personnel: All employees engaged in fueling or de-fueling aircraft shall be adequately trained in fueling equipment operation, aircraft fuel systems, fuel handling safety, Airport hazardous material spill procedures (SWPPP and SPCCP), and fire extinguisher operation. Such training shall be recorded and kept on file by the employer. Airport Operations and SJFD staff may inspect employee training records at any time.
5. Proper Bonding: During all fuel transferring operations, all equipment involved shall be bonded to a point of zero electrical potential.
6. Blocking of Control Devices - Prohibited: No emergency control, deadman handle, or control device shall be blocked open or bypassed in such a manner as to circumvent the designed safety purpose of such device.
7. Smoking: Smoking is prohibited within 50 feet of any fuel servicing vehicle, aircraft, fuel pump or fuel storage tank at any time.
8. Fueling or De-fueling Prohibited While Engine Running: No aircraft shall be fueled or de-fueled while its engine is running. (Exceptions require approval by Airport Operations.)
9. Engine Starts With Fuel on Ground: No person shall start the engine of any aircraft when there is fuel on the ground under or adjacent to that aircraft.
10. Chocking of Vehicle Wheels: During all fuel transferring operations, all vehicles involved shall have wheel chocks placed on both sides of at least one wheel to prevent inadvertent movement.

## X

### FUEL SPILL SAFETY PROCEDURES

The actions described in this handbook are the approved actions for handling fuel spills at San Jose International Airport. Each operator of refueling equipment must be knowledgeable and trained in these procedures as well as the SWPPP and SPCCP. Additionally, all airline ramp personnel are to understand these procedures and assist where possible to ensure that all safety and environmental measures are adhered to as prescribed herein. These procedures are not a substitute for sound judgment.

#### General Requirements

Each fuel permittee and fueling agent is responsible for the control, containment, clean-up and disposal of all fuel spills and absorbent materials. During a fuel spill and the associated clean-up activities, all sources of ignition must be removed and terminated. All fuel transfers must be immediately discontinued. All fuel spills must be immediately controlled and contained with fuel absorbing materials, then picked up with absorbent material or an approved air-powered vacuum apparatus. The used absorbent must be completely recovered (i.e. swept up or vacuumed) and disposed of according to State and Federal waste regulations. The fuel absorbing material, and associated equipment (broom, shovel, container for used absorbent) must be readily available in the fueling areas and quickly accessible to fuel handling personnel in the event of a spill. **Under no circumstances are fuel spills to be flushed, washed away or allowed to enter the Airport's storm drainage system.**

The data collection, documentation, and reporting of each spill incident is completed by Airport Operations; however, the responsible party and any relevant witnesses are required to cooperate with Airport Operations and/or Airport Environmental staff during their data collection or follow-up practices. Exhibit A summarizes the reporting process and includes the Spill Incident Report Form that is completed by the Airport. Each fuel permittee and their contractors are required to review and be trained in the applicable provisions of the Airport's SWPPP and SPCCP. If the fuel spill is a result of faulty equipment (e.g. leaking hoses, faulty valves etc.), the equipment must be taken out of service immediately, and repaired and/or replaced before returning to service.

#### Classification of fuel spills

Small	Less than 1 quart
Medium	Equal to 1 quart but less than 10 gallons
Large	Equal to or greater than 10 gallons

## Containment/Cleanup Procedures

The following procedures are to be followed, at a minimum:

1. NOTIFICATIONS: The required notifications are as follows:
  - A. TENANTS: All Airport tenants (or their contractors) responsible for a spill must immediately report all spills to the **Airport Operations Center (AOC) at 408-277-5100**. The AOC will notify the Airport Fire Station to respond, if applicable. However, if there is an immediate threat to fire safety or personal injury, the spill should be reported by dialing 9-1-1.

TENANTS: In the event that the responsible party is not at the fuel spill location, any witnesses of spilled fuel must immediately contact the AOC and remain onsite to meet Airport Operations staff.

- B. AIRPORT OPERATIONS/MANAGER-ON-DUTY ONLY: Airport Operations will contact Airport Environmental staff and complete any of the local, State and Federal-level reporting requirements when appropriate. All spills, regardless of size, that have entered the storm drainage system must be immediately reported by Airport Operations to:

Airport Environmental Section                      408-392-3626

If the spill/release of oil/fuel is 42 gallons or more, or if the spill has discharged to, or threatens to discharge to State Waters (i.e., Guadalupe River), or if the spill/release causes harm, or threatens to cause harm to the public health and safety, the environment, or property, then notifications must be made to following agencies:

California State O.E.S. (*for City use only*)                      800-852-7550  
National Response Center (*for City use only*)                      800-424-8802

Airport Operations will contact the Airport Fire Station if the fuel spill covers over 10 ft in any direction, or is over 50 ft<sup>2</sup> in area, continues to flow, or is otherwise a hazard to persons or property (in accordance with NFPA 407 4.2.3.5.7 and the California Fire Code 2006.11.5).

2. SPILL CONTROL AND CONTAINMENT ACTIONS: Immediate action must be taken on all fuel spills as follows:



- A. Shut off aircraft refueling equipment, if directed by a SJFD or Airport Operations official. Do not attempt to move refueling equipment. No motorized equipment is to be permitted to operate in the vicinity of the spill until the spill is contained and controlled, and the SJFD or Airport Operations official determines that a safe condition exists.
  - B. Evacuate passengers and flight crew if the SJFD or Airport Operations official determines that the size of the spill presents a serious fire exposure hazard to the aircraft or refueling equipment.
  - C. Appoint a fire guard to establish a restricted perimeter area around the fuel spill. The fire guard is to restrict the affected area from any operations by personnel or equipment until the fuel spill has been controlled and contained to a safe level.
  - D. Control the spread of fuel by diking the spill with absorbent material, with particular emphasis being placed on diking the spill in the direction the fuel is draining or flowing on the ground. The objective is first to control or stop the spread of the spill, then to contain the spill. If using absorbent, apply the absorbent material from the bag, holding it close to the surface to minimize wind loss.
  - E. Storm drains downgradient of the spill should be protected by diking. If the inlet contains a Safe Drain valve, it should be inspected to determine if it is in the closed position. Airport staff (Operations, Facilities, or Environmental) should close the valve by turning the Safe Drain key clock-wise.
3. COMPLETE CLEAN-UP ACTIONS: Once the control and containment actions described above have been taken, the remainder of the fuel spill must be cleaned up using absorbent materials or other approved methods.
- A. All fuel spills must be cleaned up until there is no residual fuel left on the ground.
  - B. Spread the absorbent material over the spill to a thickness necessary to blanket the fuel spill, after the fuel spill has been diked and surrounded.
  - C. Agitate the material with a broom to ensure maximum absorption of the fuel.
  - D. Scoop up/shovel all contaminated absorbent materials, place into appropriate containers, dispose of used absorbent

following California hazardous waste regulations, and retain records of disposal activities. Proper disposal is the responsibility of the party who caused the spill.

- E. If directed by Airport Operations, the affected area shall be cleaned by a ramp scrubbing vehicle.
- F. If the fuel entered the storm drain system or State Waters, Airport Operations will coordinate any clean-up activities in accordance with local, State, and Federal requirements. If the Airport's contractor, or other agency engages in river cleanup actions, the responsible party may be charged for all costs associated with the cleanup response.
- G. If the fuel entered a closed Safe Drain, Airport Operations may require the responsible party to remove the spilled material from the Safe Drain catch basin and properly dispose of the recovered material.

4. FOLLOW-UP COMMUNICATION:

- A. Airport Environmental staff may request follow-up information from the responsible party about the cause of the spill (e.g. whether it was a result of faulty equipment, or operator error, and whether remedial actions or repairs have been undertaken). The responsible party must respond to follow-up requests from Airport staff.

If Airport supplies are used to clean up the spill or dispose of the contaminated absorbent, the responsible party will be charged for any response costs associated with the spill.

Consequential Damages

As noted earlier, the party responsible for a fuel spill may be charged for clean-up and disposal costs.

In addition to any regulatory action or other remedies available to the City, and at the discretion of the Airport, any tenant can be subject to administrative fines ranging from \$500 to \$25,000 in the event the tenant has more than two (2) spills in any calendar year. The penalty will be determined by the Airport based upon the nature and circumstances of the spill in accordance with provisions of the San Jose Municipal Code.

If the tenant has more than three spills in any calendar year, and has shown unwillingness to repair equipment or modify their processes/training, the tenant's lease may be revoked.

## XI

### LAVATORY/WASTE MATERIAL COLLECTION AND DISPOSAL PROCEDURES

Each airline, FBO, ground support or any other tenant employees or subcontractors must be knowledgeable and trained in these procedures, and assist where possible to ensure that all safety and environmental measures are adhered to. These procedures are not a substitute for sound judgment.

#### General Requirements

Each airline, FBO, or ground support tenant and their contractors are responsible for the control, containment, cleanup and disposal of any chemical (e.g. blue lavatory cleaning fluid, known as “clean” lavatory fluid) or raw waste material (“dirty” lavatory waste) spill and for the prevention of such chemical agent or waste material, diluted or otherwise, from entering the Airport stormwater drainage system. During a spill and the associated clean-up activities, all lavatory waste sources must be shut-off or discontinued completely. **Under no circumstances are lavatory waste spills or chemicals to be flushed, washed away or allowed to enter the Airport’s storm drainage system.** If at any point the “clean” blue cleaning fluid comes into contact with raw sewage, then the material is considered dirty lavatory waste.

The data collection, documentation, and reporting of each lavatory waste spill incident is completed by Airport Operations; however, the responsible party and any relevant witnesses are required to cooperate with Airport Operations and/or Airport Environmental staff during their data collection or follow-up activities. Each airline, FBO, or ground support tenant and their contractors are required to review and be trained in the applicable provisions of the Airport’s SWPPP and SPCC Plan.

#### Equipment

The Santa Clara County Department of Environmental Health is responsible for the inspection, registering and permitting lavatory waste equipment. Each airline, FBO, or ground support tenant and their contractors operating lavatory waste equipment must provide the Airport applicable health permits or certifications to the Airport’s Environmental staff upon request. Failure to provide this documentation is a violation and could result in penalties.

All lavatory waste vehicles and carts shall fulfill the following requirements.

1. All lavatory waste collection/disposal equipment shall be made available for inspection, at any time, by the Santa Clara County of Environmental Health Inspector, Airport Staff or an authorized agent.
2. A company logo shall be placed on both sides of the vehicle. It shall

include the company name, local telephone number and address. Current vehicle validation decal(s) should also be affixed to the vehicle.

3. Tank capacity in gallons shall be visibly displayed on both sides of the vehicle.
4. Operators of vehicles transporting lavatory waste material must ensure all equipment openings; valves, clamps, seals and hoses are properly closed, stored and secured without leakage prior to the transportation or movement of such material on the ramp or other location.
5. All lavatory waste vehicles are required to carry: a reliable gauge or gauge stick to indicate the actual volume of waste in the tank; a dedicated cleanup hose; a bucket (e.g. 5 Gallon size) to collect any remaining liquid in the hose after collection from the aircraft; and a current Santa Clara County registration sticker.
6. A sufficient amount of absorbent material must be readily available at all times on all lavatory waste vehicles and accessible to the lavatory waste vehicle operator. In addition, the operator must have access to disinfectants necessary for spill cleanup at all times.
7. Lavatory waste shall not be stored for more than three days in the pumping vehicle/cart.
8. Lavatory vehicles/carts must be washed at the Ground Support Wash Rack located at 1207 Airport Blvd, at the south-east corner of the Airport.
9. If the spill is a result of faulty equipment on the lavatory waste vehicle/cart, the vehicle/cart must be taken out of service immediately, and repaired before returning to service.

### Operators

When operating lavatory waste removal equipment, employees should be aware of the following items:

1. All lavatory vehicle equipment operators must fully understand their employer's lavatory/waste material handling and disposal procedures and be trained to effectively operate the equipment including, but not limited to, the procedure for collecting remaining fluid in drain hoses and adequately closing valves. Airport Operations and Environmental staff may inspect employee training records at any time.
2. Lavatory vehicle equipment operators must never abandon a spill. Employees, or their supervisors, may not leave the area until Airport Operations staff give approval.

3. Lavatory vehicle equipment operators must inspect the vehicle/cart's gauge after collecting waste from an aircraft, and empty fluids at the approved sanitary sewer disposal site before operating at another aircraft. This action is to determine the capacity remaining in the cart and prevent the cart from overfilling when collecting waste at the next aircraft.
4. Employees shall ensure that ramp areas and the lavatory dump facility are kept properly clean and free of any lavatory waste or spillage. Lavatory waste vehicle/cart operators should inspect their operating area before driving away from the aircraft. The drain hose must be adequately stowed in a manner to prevent leakage of any remaining fluid before the vehicle departs.
5. Employees should be aware of the location of absorbent material at all times, and trained in how to apply absorbent to spilled lavatory waste.
6. Employees must keep ramp areas clean using dry methods (such as sweeping). **Under no circumstances** should lavatory waste operators hose down lavatory waste or direct it toward/into a storm drain.
7. Lavatory waste vehicle operators and their supervisors must cooperate with Airport Operations, Facilities, and Environmental staff regarding the prevention or clean-up of lavatory waste spills. Employees must implement recommended or necessary changes to their lavatory waste vehicle, supplies, or processes at the request of the Airport.

#### Classification of Lavatory Waste Spills

Small	Less than 1 quart
Medium	Equal to 1 quart but less than 10 gallons
Large	Equal to or greater than 10 gallons

#### Lavatory Spill Containment/Cleanup Procedures

Promptly following a lavatory spill, the following steps must be taken:

1. NOTIFICATIONS: The required notifications are as follows:
  - A. TENANTS: All medium and large lavatory spills must be immediately reported to the **Airport Operations Center at 408-277-5100**. However, if there is an immediate threat to life or personal injury, the spill should be reported by dialing 9-1-1.

TENANTS: In the event that the responsible party is not at the lavatory waste spill location, any witnesses of the spill must immediately contact the AOC and remain onsite to meet Airport Operations staff.

- B. AIRPORT OPERATIONS/MANAGER-ON-DUTY ONLY: In the event of a lavatory waste spill, Airport Operations will complete any necessary local, State and Federal reporting. All lavatory waste spills, regardless of size, that have entered the storm drainage system will be immediately reported to the Airport Environmental Section at 408-392-3626.

If 1000 Gallons or more of lavatory waste is discharged to State waters (i.e., Guadalupe River), Airport Operations will notify the following:

California State O.E.S. (*for City use only*)      800-852-7550  
National Response Center (*for City use only*)      800-424-8802

2. CONTROL AND CONTAINMENT ACTIONS The approved immediate action in the event of a lavatory spill is to control and contain the spill and protect storm drains, then follow-up with clean-up actions. Control and containment should occur as follows:

- A. Shut off leaking equipment. Employees should utilize a bucket to capture lavatory fluid from the lavatory drain hose and stow the hose in a manner that prohibits further discharge
- B. Control the spread of lavatory waste by diking the spill with absorbent material, with emphasis being placed on diking the spill in the direction the waste is draining or flowing on the ground. The objective is first to control or stop the spread of the spill, then to contain the spill. Apply the absorbent material from the bag, holding it close to the surface to minimize wind loss.
- C. Storm drains downgradient of the lavatory spill should be protected by diking. If the inlet contains a Safe Drain valve, it should be inspected to determine if it is in the closed position. Airport staff (Operations, Facilities, or Environmental) should close the valve by turning the Safe Drain key clock-wise.

3. COMPLETE CLEAN-UP ACTIONS: Once the control and containment actions described above have been completed, the remainder of the lavatory waste spill must be cleaned up using

absorbent materials or other approved methods, as follows:

- A. Spread the absorbent material over the spill to a thickness necessary to blanket the lavatory spill, after the spill has been diked and surrounded through earlier containment.
- B. Scoop up/shovel all contaminated absorbent material, place into appropriate containers, and arrange for proper environmental disposal in accordance with California waste disposal regulations.
- C. For raw sewage (dirty) lavatory waste spills, the affected area must be treated with a mixture of 90% water and 10% bleach/disinfectant. If directed by Airport Operations, the affected area shall be cleaned by a ramp scrubbing vehicle.
- D. All spills must be cleaned up until there is no residual spill left on the ground.
- E. Under no circumstances is any spill, regardless of size, to be left on the surface to evaporate or to be flushed down a storm drain.
- F. All spills, regardless of size, must be promptly cleaned up and all contaminated material properly disposed of. Proper disposal is the responsibility of the party who caused the spill.
- G. If the lavatory waste entered the storm drain system/river, Airport Operations will coordinate any clean-up activities in accordance with local, State, and Federal requirements. If the Airport engages in river cleanup actions, the responsible party may be charged for all cleanup and response costs.
- H. If the lavatory waste entered a closed Safe Drain, Airport Operations may require the responsible party to remove the spilled material from the Safe Drain catch basin.

#### 4. FOLLOW-UP COMMUNICATIONS:

- A. Airport Environmental staff may request follow-up information from the responsible party about the cause of the spill (e.g. whether it was a result of faulty equipment, or operator error, and whether remedial actions or repairs have been undertaken). The responsible party must respond to follow-up requests from Airport staff.
- B. The responsible party will be charged for any response costs associated with the spill.

#### Reporting Procedures

All medium and large lavatory spills must be immediately reported to the Airport's AOC/Manager on Duty (MOD). The MOD will dispatch Airport Operations staff to the site of the lavatory spill and collect information to complete the Spill Incident Report Form, included in Exhibit A.



## Consequential Damages

As noted earlier, the party responsible for a lavatory spill may be charged for clean-up and disposal costs.

In addition to any regulatory action or other remedies available to the City, and at the discretion of the Airport, any tenant can be subject to administrative fines ranging from \$500 to \$25,000 in the event the tenant has more than two (2) spills in any calendar year. The penalty will be determined by the Airport based upon the nature and circumstances of the spill in accordance with provisions of the San Jose Municipal Code.

If the tenant has more than three spills in any calendar year, and has shown unwillingness to repair equipment or modify their processes/training, the tenant's lease may be revoked.

## **XII**

### **DE-ICING GUIDELINES**

1. Prior to the initiation of any de-icing each tenant or contractor is required to submit a copy of their written procedures to the Airport Environmental staff. This material shall also include a copy of the Material Data Safety Sheet for the product to be used.
2. Any tenant performing de-icing activities at the Airport must follow all federal, state and local regulations related to the storage, application, cleanup and disposal of de-icing materials. These guidelines are not intended to supersede any regulatory or lease obligations.
3. Tenants are responsible for supplying all materials, equipment and personnel required for de-icing activities. This includes both application and clean-up activities.
4. All tenants performing de-icing activities at the Airport are required to notify the Airport in advance by calling 408-277-5100.
5. Information required in advance includes; estimated start time, location, approximate duration, company representative applying de-icing fluid and company representative responsible for clean-up of de-icing fluid.
6. Any drains within the gate area must be covered with a magnetic drain cover to ensure no contaminants enter the storm drain.

7. Tenants must minimize the amount of de-icing fluid used to the extent practical.
8. All de-icing fluid must be completely cleaned-up immediately after de-icing activities are completed.
9. Once clean-up activities are complete each tenant must notify the Airport by calling 408-277-5100 and reporting the actual completion time, the amount and type of de-icing fluid used and request an Airport representative respond to inspect the aircraft parking location.
10. Determination of cleanliness is the sole responsibility of the Airport. If the Airport determines the gate requires additional scrubbing or cleaning it shall be the responsibility of the tenant to continue clean-up activities to satisfy the Airport.
11. De-icing is not permitted during rain events due to the increased probability that de-icing contaminants could enter the storm drain.

### **XIII**

#### **GROUND SUPPORT VEHICLES AND INCIDENTAL HAZARDOUS MATERIAL DISCHARGES**

Each tenant, subcontractor, and City of San Jose staff operating ground support equipment on the ramp is responsible for ensuring that their equipment functions adequately, safely, and without the discharge of hazardous materials, and in accordance with the provisions of the Airport's SWPPP and SPCCP. Equipment owners are responsible for ensuring that all equipment is permitted or registered with the appropriate regulatory authority.

##### **General Requirements**

Ground support equipment must be kept in working order. If any piece of equipment on the ramp is found to be actively leaking (e.g. motor oil, fuel, hydraulic fluid, coolant), the equipment owners/operators must take the equipment out of service and repair the equipment as soon as possible. Temporary remedial actions, such as placing a drip pan under the leaking equipment can be implemented until the equipment can be removed and/or repaired. Small leaks of fluid can cause safety issues for staff walking on the ramp and may wash into the storm drain during a rain event.

In the case of a noticeable incidental discharge from ground support equipment on

the ramp (for example, identifiable by fresh oil stains on the ground), Airport Operations or Environmental staff may request owners/operators of the equipment to inspect and perform maintenance on the equipment. The responsible party must respond to requests from Airport staff. If the ground support equipment continues to discharge the material into the ramp ground surface, and no good faith effort is made to repair the equipment, the Airport may invoke fines or other penalties upon the tenant.

## EXHIBIT A

### Spill Reporting Procedures

1. In addition to the notification procedures discussed in this manual, all spills must be reported to the Airport's Airport Operations Center (AOC)/Manager on Duty (MOD) at 408-277-5100.
2. Airport Operations staff responding to the spill will complete the attached Spill Incident Report Form and submit it to the Airport's MOD. Upon request, the responsible party and/or witnesses must provide accurate information to Airport staff in order for them to complete the Form. At a minimum, the documentation will include the following:
  - Name of responsible party. If the responsible party is a tenant contractor, the tenant's name must be identified.
  - Date and time of spill
  - Where spill occurred.
  - Characteristics and composition of spill
  - Cause of spill
  - Estimated quantity (in gallons) and dimensions of spill
  - Whether the spill entered storm drain or other sensitive areas. If yes, identify which storm drain or sensitive areas were affected and whether or not an impacted Safe Drain was open or closed at the time of the spill.
  - Details of all corrective actions taken including methods of cleaning storm drain, etc. as applicable and who performed the corrective action.
  - How spills will be prevented in the future.
3. The MOD will contact the Airport's Environmental staff, who may then request follow-up details from the responsible party. The responsible party must engage in communication with Airport Environmental staff and describe how the spill will be prevented in the future, including repairs and/or staff training.
4. Failure to provide the Airport with necessary information may result in penalties, fines and other remedies available to the City.

SPILL INCIDENT REPORT SAN JOSE INTERNATIONAL AIRPORT

DATE: \_\_\_\_\_ COMPANY NAME: \_\_\_\_\_  
TIME: HRS (LOCAL) \_\_\_\_\_ EMPLOYEE: \_\_\_\_\_  
LOCATION: \_\_\_\_\_ SJC BADGE# \_\_\_\_\_  
MATERIAL: \_\_\_\_\_ SPVR'S NAME: \_\_\_\_\_  
EST. SPILL SIZE: \_\_\_\_\_ gals. EQUIPMENT TYPE: \_\_\_\_\_  
APPROX. DIMENSIONS: \_\_\_\_\_  
# OF BAGS OF ABSORBENT USED IN CLEAN UP: \_\_\_\_\_

RESPONSE: \_\_\_\_\_ CATEGORY: Small \_\_\_ Medium \_\_\_ Large \_\_\_  
OES C/N#: \_\_\_\_\_ CONTACT NAME: \_\_\_\_\_  
HAZMAT \_\_\_ BIOHAZMAT \_\_\_ OTHER \_\_\_

SOURCE OF ABSORBENT: \_\_\_\_\_

STORM DRAIN STATUS: Open \_\_\_ Closed \_\_\_ STORM DRAIN AFFECTED: Yes \_\_\_ No \_\_\_

APPROX. SOLID WASTE AMOUNT IN GALLONS: \_\_\_\_\_

BRIEF NARRATIVE OF INCIDENT:

CORRECTIVE PERSONNEL ACTIONS TAKEN:

Notifications: \_\_\_\_\_